

DESIGN REPORT

Legend:

- City Boundary
- Proposed Development Boundary
- Proposed Road Development
- Structure
- Proposed Retaining wall/ Earth Retention
- Proposed Culvert
- Proposed Environmental Underpass
- Proposed Attenuation Pond / Infiltration Basin
- Proposed Stream Diversion

Legend:

Profile

- Existing Ground
- Proposed Geometry Profile
- FILL 15+m
- FILL 10m - 15m
- FILL 05m - 10m
- FILL 00m - 05m
- CUT 00m - 05m
- CUT 05m - 10m
- CUT 10m - 15m
- CUT 15+m
- LACKAGH QUARRY TUNNEL
- GALWAY RACECOURSE TUNNEL

Son áireamh tá sonraíocht Shuirbhíreacht Orlánais Éireann arna áitriú i bhfoi Chaidinns OSI Umh. 2010/18CCMA/Comhairle Contae na Gaillimhe. Sártaon áitriú i bhfoi cóscheart Shuirbhíreacht Orlánais Éireann Agus Riatais na hÉireann. © Suirbhíreacht Orlánais Éireann, 2010.

© Suirbhíreacht Orlánais Éireann. Gach ceart ar chosaint. Umhír cheadainns 2010/18CCMA/Comhairle Contae na Gaillimhe.

Includes Ordnance Survey Ireland data reproduced under OSI Licence number 2010/18CCMA/Galway County Council. Unauthorised reproduction infringes Ordnance Survey Ireland and Government of Ireland copyright. © Ordnance Survey Ireland, 2010.

© Ordnance Survey Ireland. All rights reserved. Licence number 2010/18CCMA/Galway County Council.

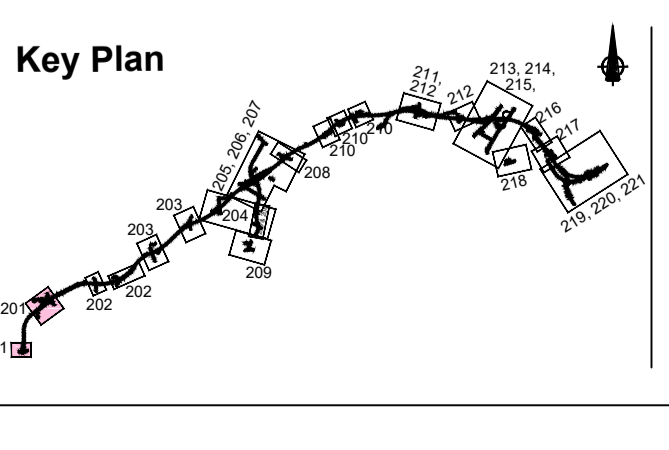
Clients

Comhairle Chontae na Gaillimhe
Galway County Council

Galway City Transport Project

An Roinn Iompair Turasóireachta agus Spóirt
Department Transport, Tourism and Sport

TIU
Bonnáire Iompair Éireann
Transport Infrastructure Unit



Consultant

ARUP

Corporate House
City East Business Park
Ballybrit, Galway, Ireland.

Tel +353 (0)91 460675
www.NGalwayCity.ie
www.arup.ie

Job Title
N6 Galway City Ring Road

Scale
1:2500/250 @ A1

Date
February 2018

I1	22/02/2018	KJ	MG	EMC
Issue	Date	By	Chkd	Appd

Drawing Title
**Proposed Road Development Plan & Profile
Bearna West Roundabout, Forai Maola & Troscaigh Junctions
Sheet 1 of 21**

Drawing Status

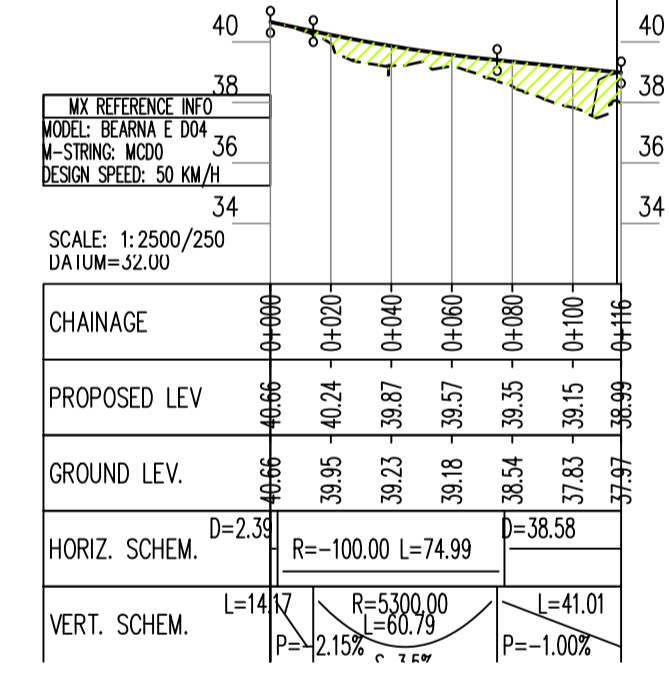
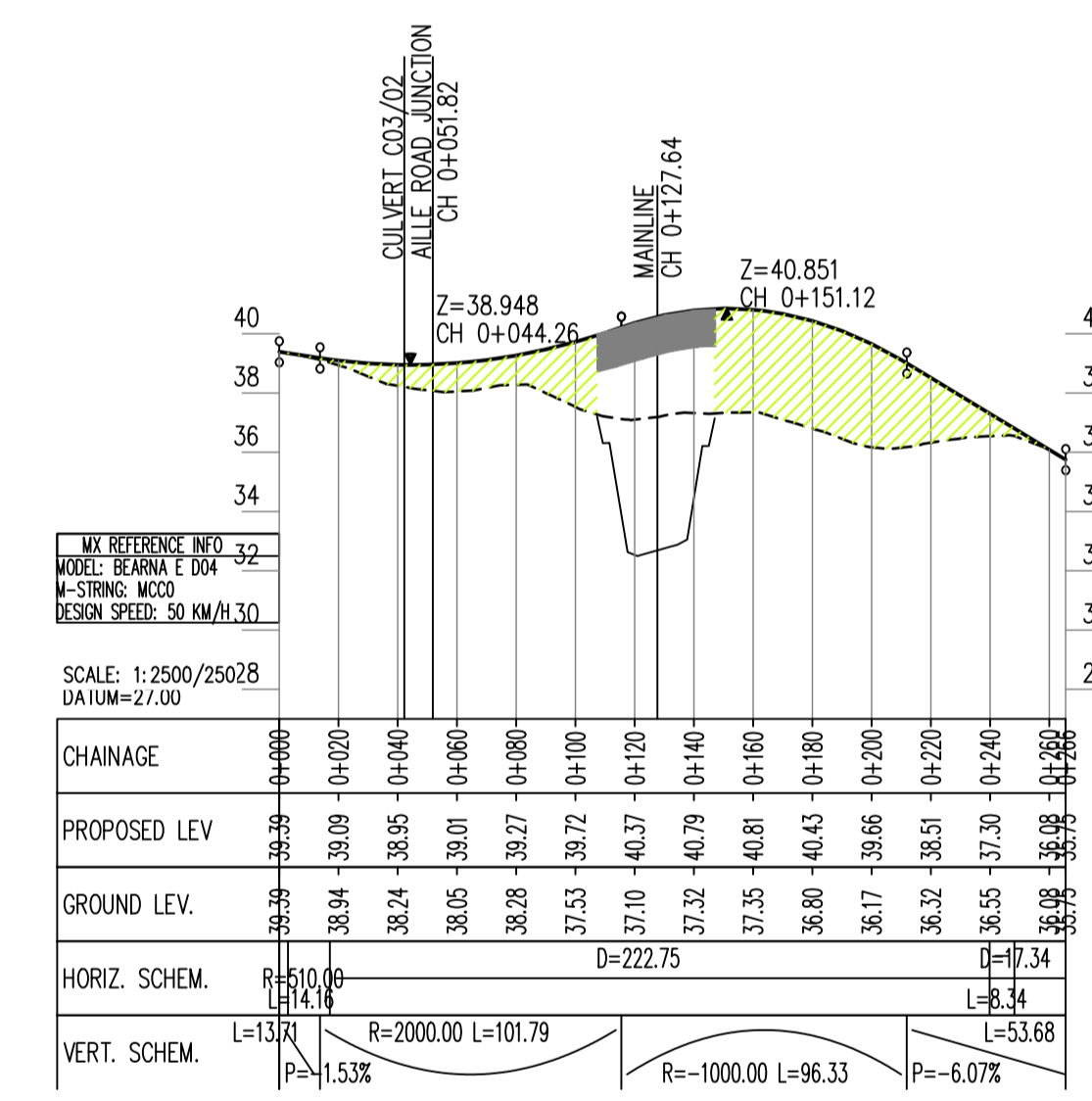
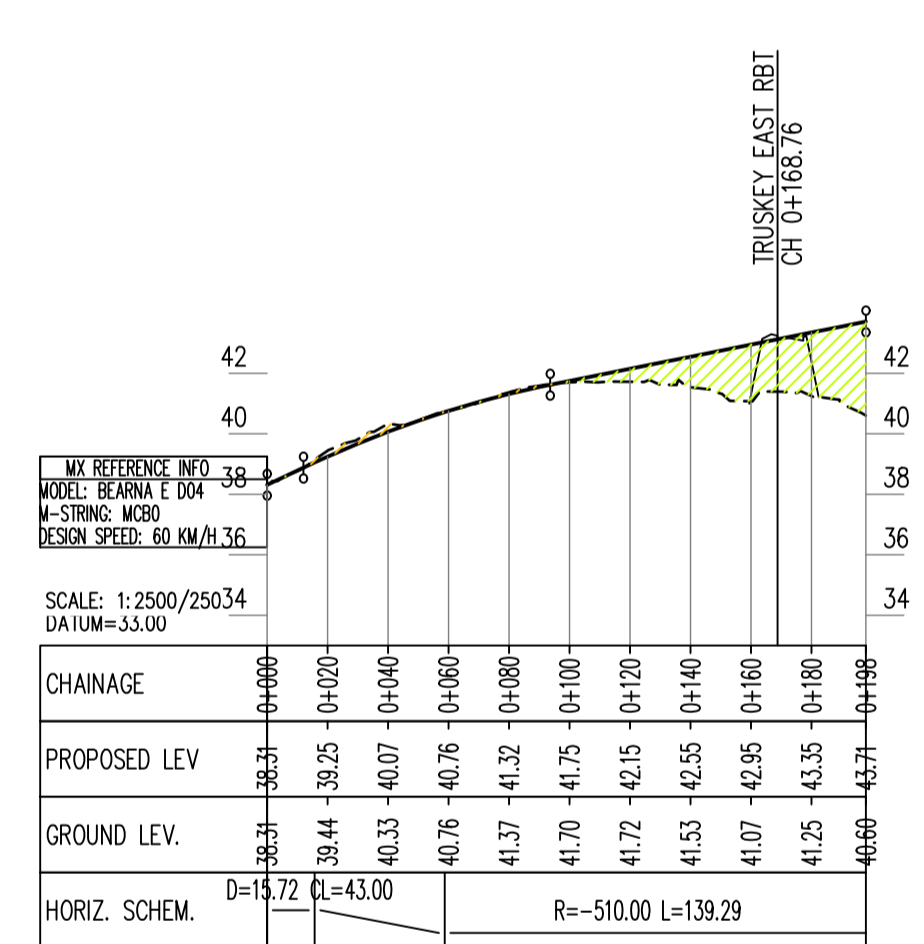
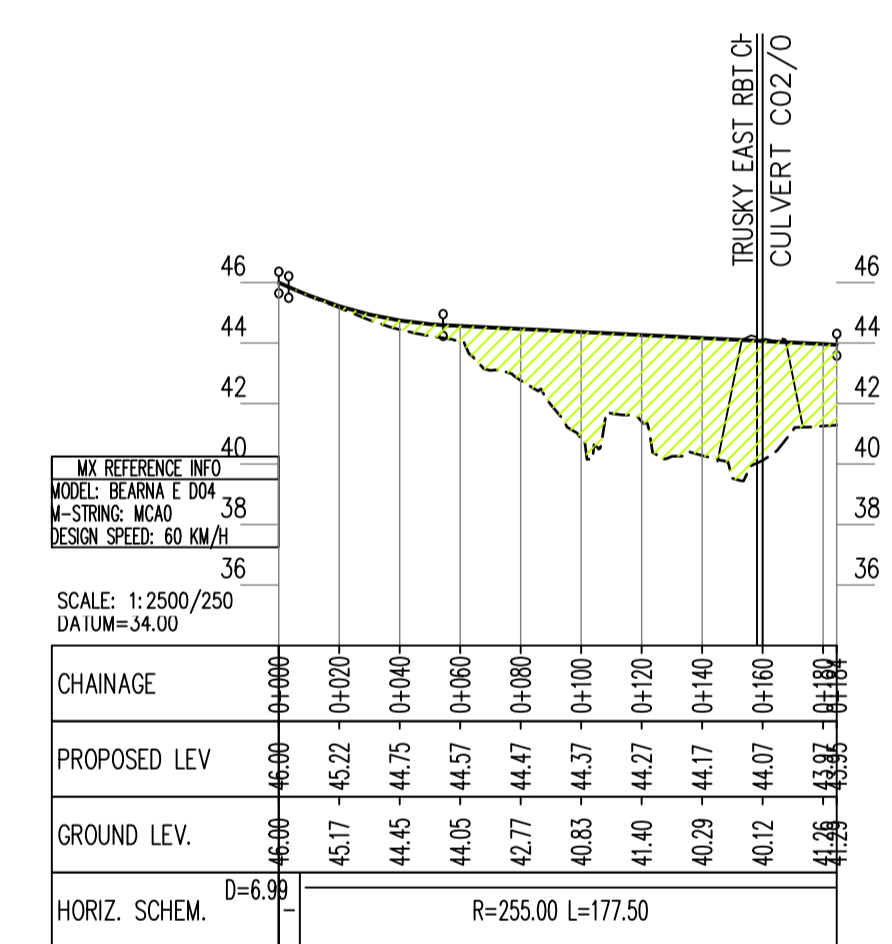
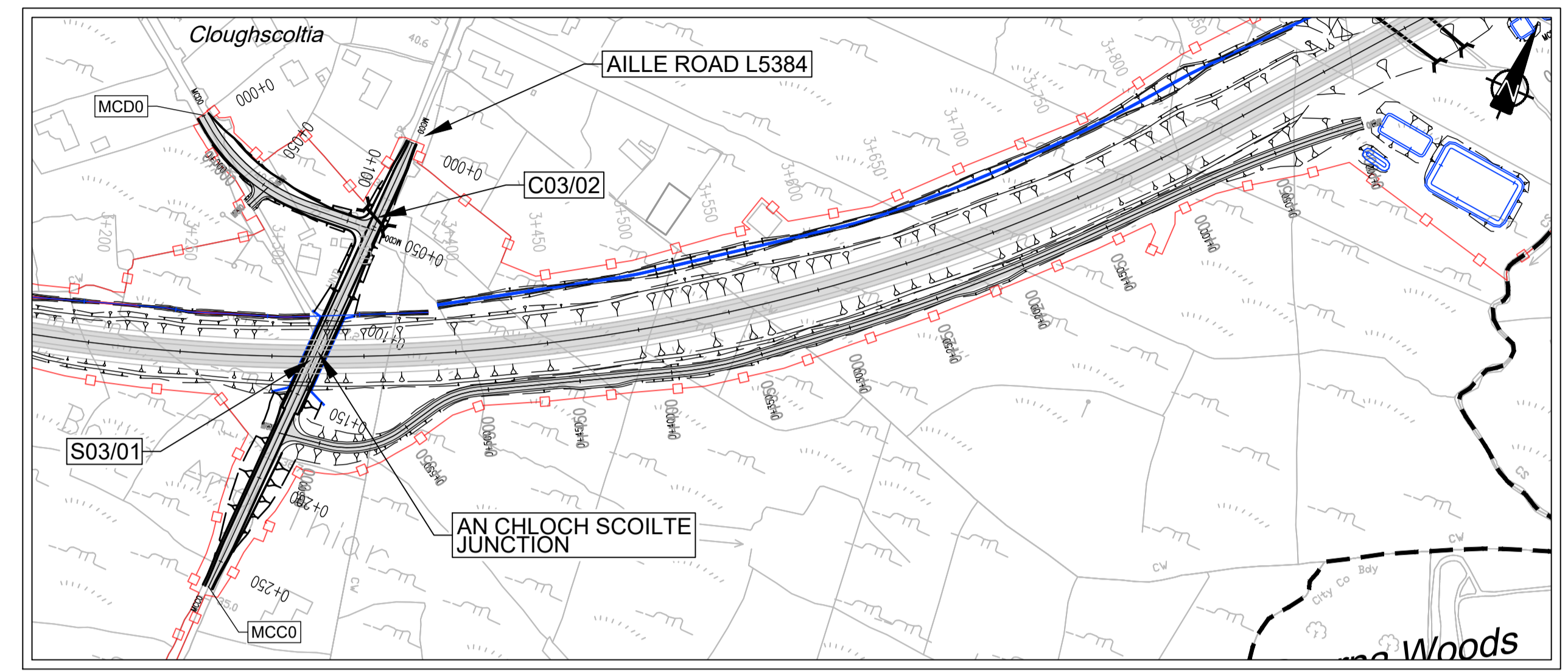
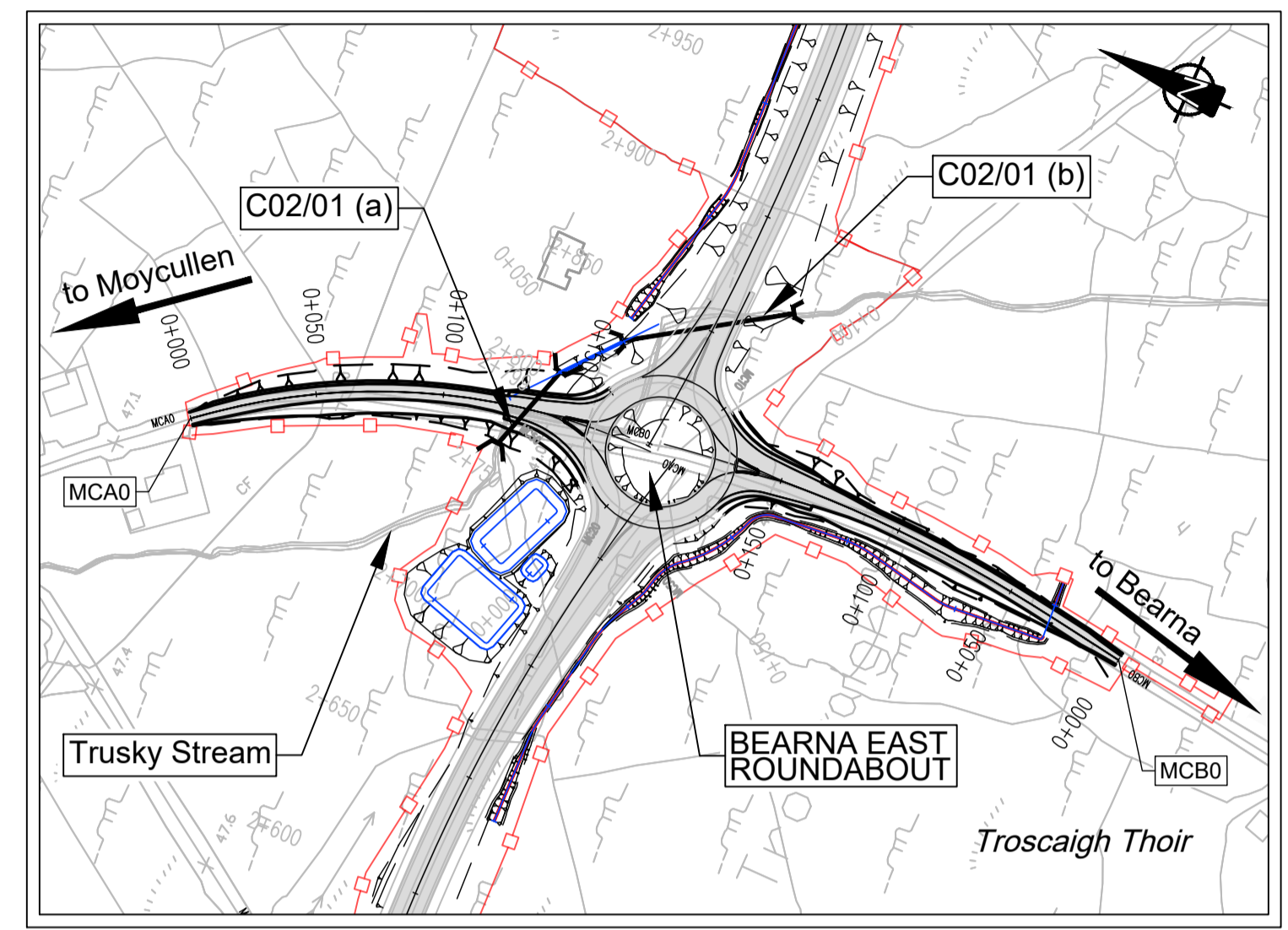
For Information

Job No	Drawing No	Issue
233985	GCOB-100-D-201	11

DESIGN REPORT

- Legend:**
- City Boundary
 - Proposed Development Boundary
 - Proposed Road Development
 - Structure
 - Proposed Retaining wall/ Earth Retention
 - Proposed Culvert
 - Proposed Environmental Underpass
 - Proposed Attenuation Pond / Infiltration Basin
 - Proposed Stream Diversion

- Legend:**
- Profile**
- Existing Ground
 - Proposed Geometry Profile
 - FILL 15+m
 - FILL 10m - 15m
 - FILL 05m - 10m
 - FILL 00m - 05m
 - CUT 00m - 05m
 - CUT 05m - 10m
 - CUT 10m - 15m
 - CUT 15+m
 - LACKAGH QUARRY TUNNEL
 - GALWAY RACECOURSE TUNNEL



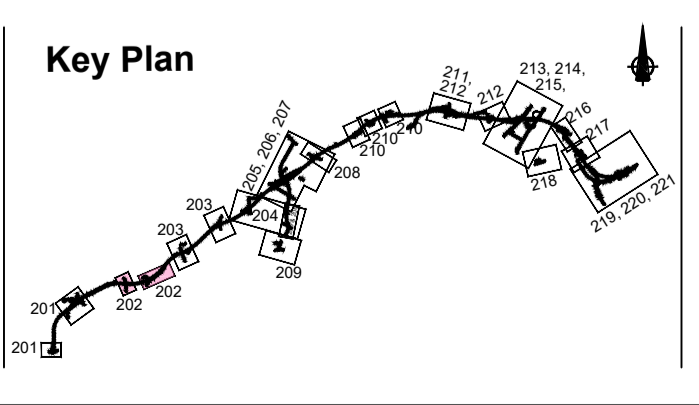
San áiríamh tá sonraíocht Shuirbhíreacht Ordnáis Éireann arna áitirgeadh faoi Cheadúnas OSI Umh. 2010/18CCMA/Comhairle Contae na Gaillimhe. Sárú ar na áitirgeadh neamhdáraithe cóipeacht Shuirbhíreacht Ordnáis Éireann Agus Riailas na hÉireann. © Suirbhíreacht Ordnáis Éireann, 2010.

© Suirbhíreacht Ordnáis Éireann. Gach ceart ar chossaint. Umhír cheadúnas 2010/18CCMA/Comhairle Contae na Gaillimhe.

Includes Ordnance Survey Ireland data reproduced under OSI Licence number 2010/18CCMA/Galway County Council. Unauthorised reproduction infringes Ordnance Survey Ireland and Government of Ireland copyright. © Ordnance Survey Ireland, 2010.

© Ordnance Survey Ireland. All rights reserved. Licence number 2010/18CCMA/Galway County Council.

Clients



Consultant

Corporate House
City East Business Park
Ballybrit, Galway, Ireland.

Tel +353 (0)91 460675
www.NGalwayCity.ie
www.arup.ie

Job Title
N6 Galway City Ring Road

Scale
1:2500/250 @ A1

Date
February 2018

Issue	Date	By	Chkd	Appd
I1	22/02/2018	KJ	MG	EMC

Drawing Title
Proposed Road Development Plan & Profile
Bearna East Roundabout & An Chloch Scoilte Junction
Sheet 2 of 21

Drawing Status


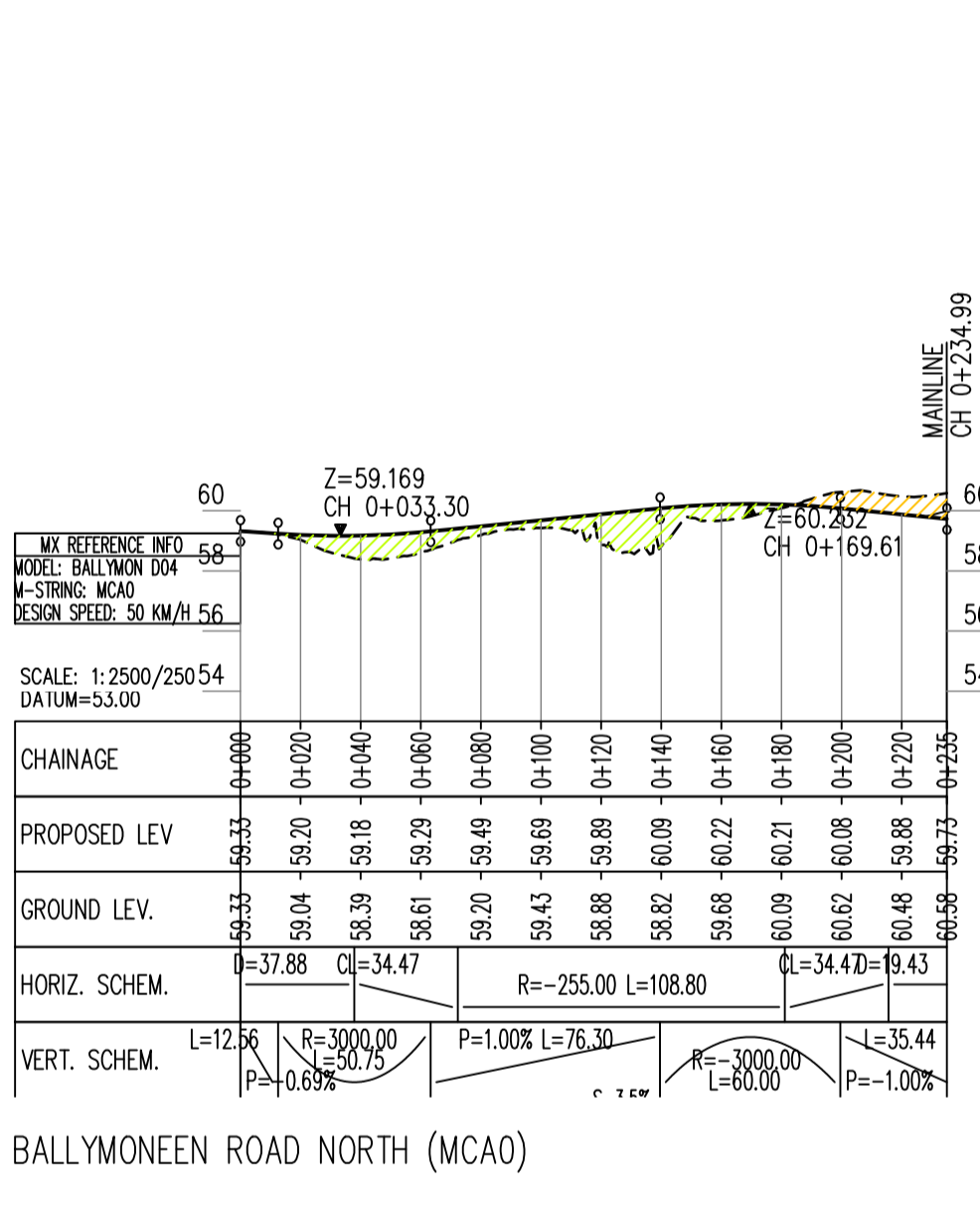

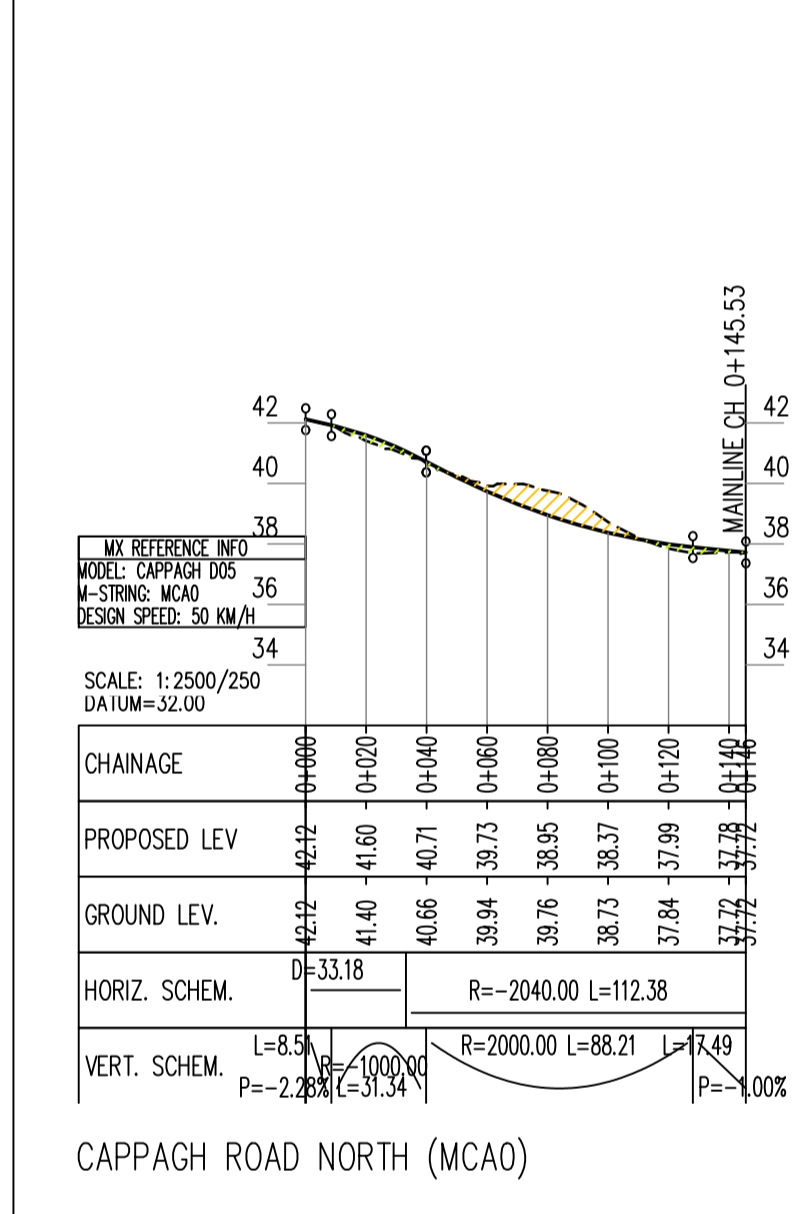
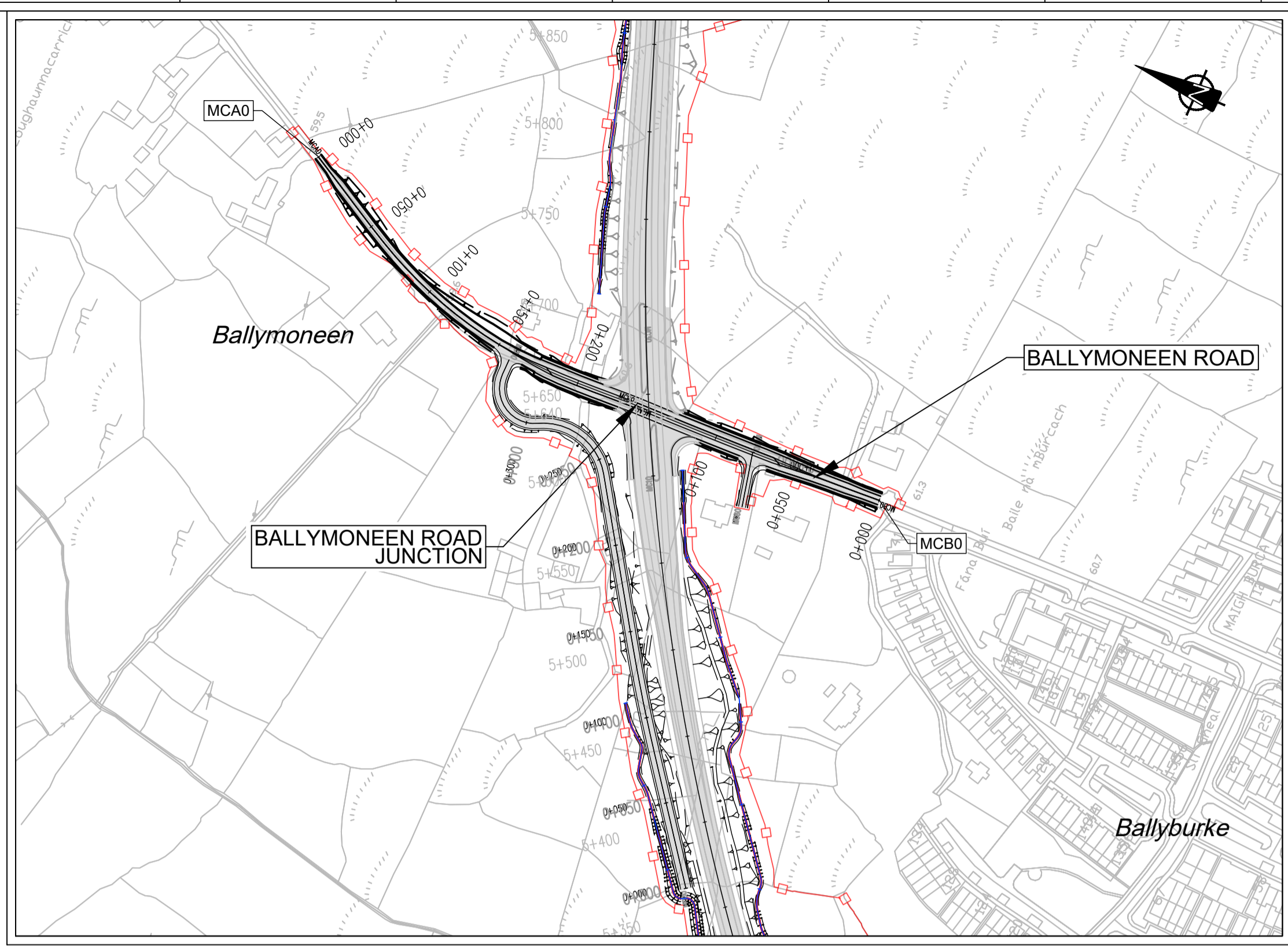
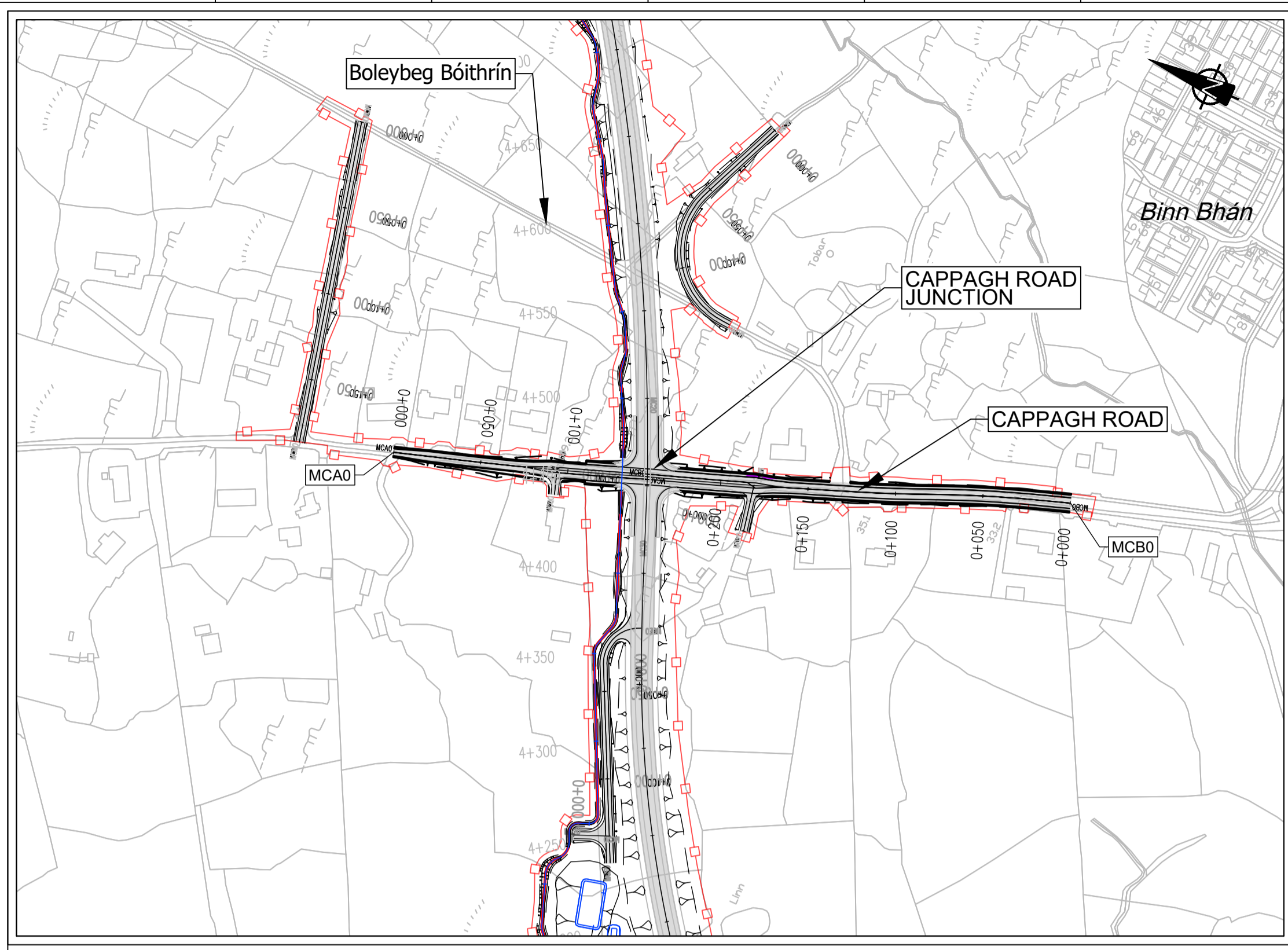
For Information

Job No	Drawing No	Issue
233985	GCOB-100-D-202	11

DESIGN REPORT

- Legend:**
- City Boundary
 - Proposed Development Boundary
 - Proposed Road Development
 - Structure
 - Proposed Retaining wall/ Earth Retention
 - Proposed Culvert
 - Proposed Environmental Underpass
 - Proposed Attenuation Pond / Infiltration Basin
 - Proposed Stream Diversion

- Legend:**
- Profile**
- Existing Ground
 - Proposed Geometry Profile
 - FILL 15+m
 - FILL 10m - 15m
 - FILL 05m - 10m
 - FILL 00m - 05m
 - CUT 00m - 05m
 - CUT 05m - 10m
 - CUT 10m - 15m
 - CUT 15+m
 - LACKAGH QUARRY TUNNEL
 - GALWAY RACECOURSE TUNNEL



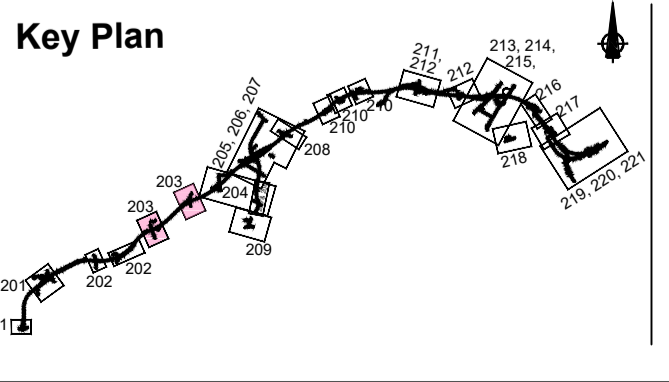
Son áireamh tá sonraíocht Shuirbhíreacht Ordnáis Éireann arna áitirgeadh fíor Cheadúnas OSI Umh. 2010/18CCMA/Comhairle Contae na Gaillimhe. Sárú ar áitirgeadh neamhdáraithe cóipeacht Shuirbhíreacht Ordnáis Éireann Agus Rialtas na hÉireann. © Suirbhíreacht Ordnáis Éireann, 2010.

© Suirbhíreacht Ordnáis Éireann. Gach ceart ar chosaint. Umhír cheadúnas 2010/18CCMA/Comhairle Contae na Gaillimhe.

Includes Ordnance Survey Ireland data reproduced under OSI Licence number 2010/18CCMA/Galway County Council. Unauthorised reproduction infringes Ordnance Survey Ireland and Government of Ireland copyright. © Ordnance Survey Ireland, 2010.

© Ordnance Survey Ireland. All rights reserved. Licence number 2010/18CCMA/Galway County Council.

Clients



Consultant

Corporate House
City East Business Park
Ballybrit, Galway, Ireland.

Tel +353 (0)91 460675
www.N6GalwayCity.ie
www.arup.ie

Job Title
N6 Galway City Ring Road

Scale
1:2500/250 @ A1

Date
February 2018

11	22/02/2018	KJ	MG	EMC
Issue	Date	By	Chkd	Appd

Drawing Title
Proposed Road Development Plan & Profile
CAPPAGH Road and Ballymoneen Road Roundabouts
Sheet 3 of 21

Drawing Status


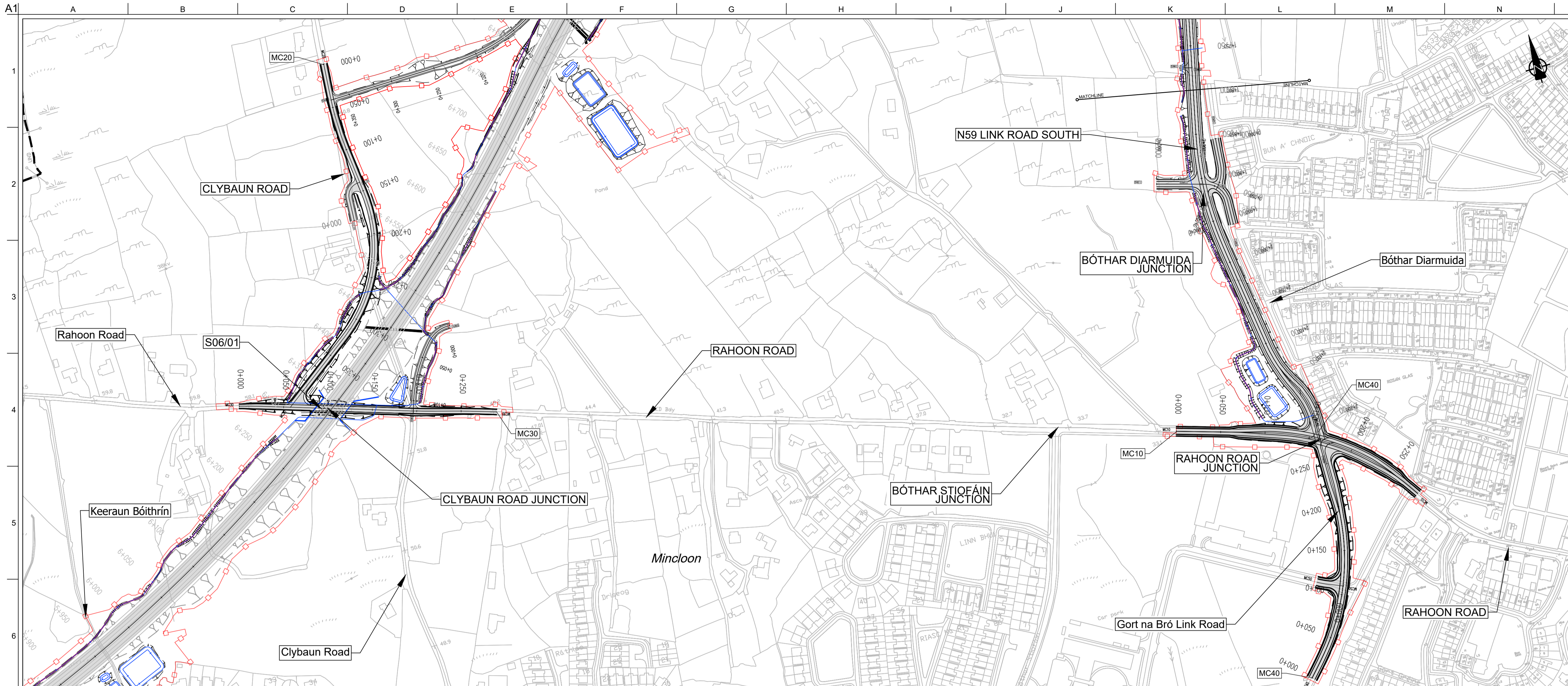
For Information

Job No	Drawing No	Issue
233985	GCOB-100-D-203	11

DESIGN REPORT

- Legend:**
- City Boundary
 - Proposed Development Boundary
 - Proposed Road Development
 - Structure
 - Proposed Retaining wall/Earth Retention
 - Proposed Culvert
 - Proposed Environmental Underpass
 - Proposed Attenuation Pond / Infiltration Basin
 - Proposed Stream Diversion

- Legend:**
- Profile**
- Existing Ground
 - Proposed Geometry Profile
 - FILL 15+m
 - FILL 10m - 15m
 - FILL 05m - 10m
 - FILL 00m - 05m
 - CUT 00m - 05m
 - CUT 05m - 10m
 - CUT 10m - 15m
 - CUT 15+m
 - LACKAGH QUARRY TUNNEL
 - GALWAY RACECOURSE TUNNEL



Sun áiríonn tá sonraíocht Shuirbhíreacht Orlánas Éireann arna áirígeadh faoi Cheadúnas OSI Uimh. 2010/18CCMA/Comhairle Contae na Gaillimhe. Sárúinn áirígeadh noimhídartha cóipeacht Shuirbhíreacht Orlánas Éireann Agus Riailas na hÉireann. © Suirbhíreacht Orlánas Éireann, 2010.

© Suirbhíreacht Orlánas Éireann. Gach ceart ar chosaint. Uimhir cheadúnas 2010/18CCMA/Comhairle Contae na Gaillimhe.

Includes Ordnance Survey Ireland data reproduced under OSI Licence number 2010/18CCMA/Galway County Council. Unauthorised reproduction infringes Ordnance Survey Ireland and Government of Ireland copyright. © Ordnance Survey Ireland, 2010.

© Ordnance Survey Ireland. All rights reserved. Licence number 2010/18CCMA/Galway County Council.

Clients

Comhairle Chontae na Gaillimhe
Galway County Council

Galway City Transport Project

An Roinn Iompair
Turasoireacht agus Spóirt

TIU
Bonnagar Iompair Éireann

Key Plan

Consultant

ARUP

Corporate House
City East Business Park
Ballybrit, Galway, Ireland.

Tel +353 (0)91 460675
www.N6GalwayCity.ie
www.arup.ie

Job Title
N6 Galway City Ring Road

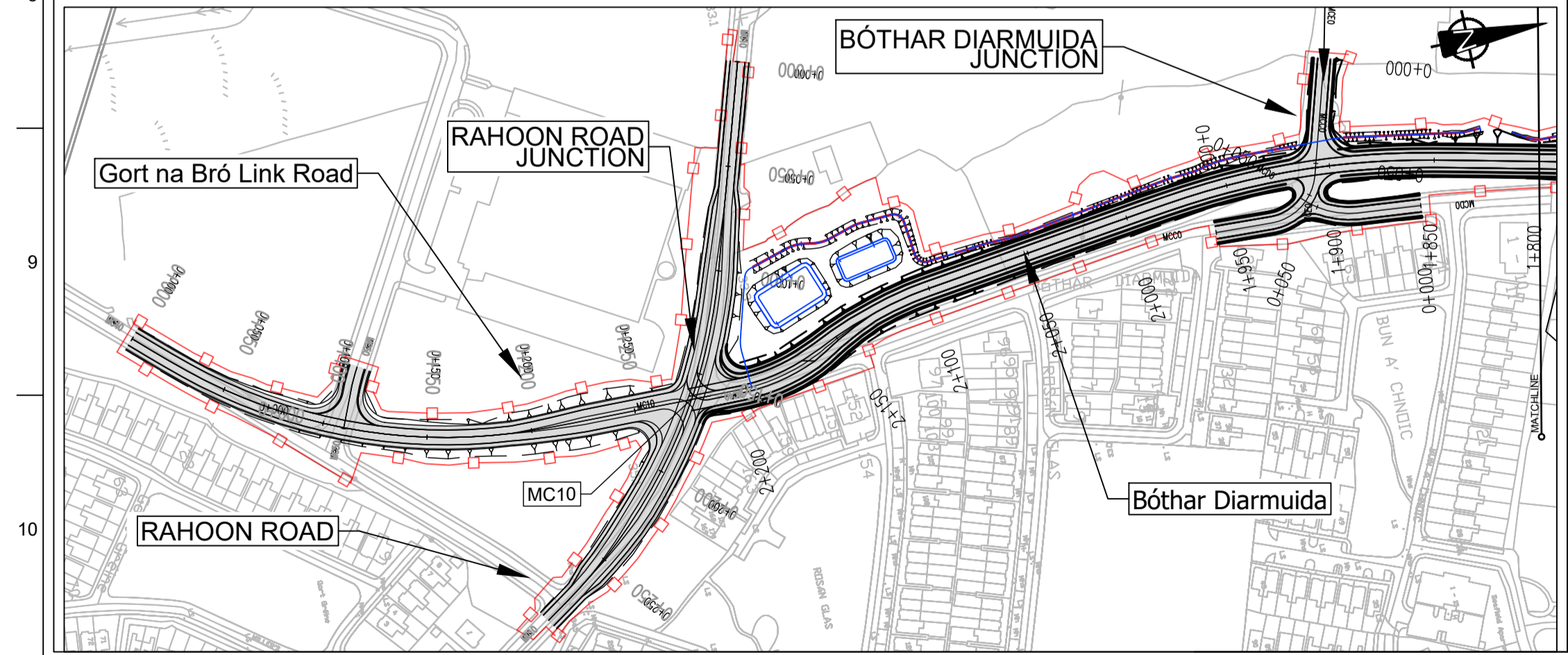
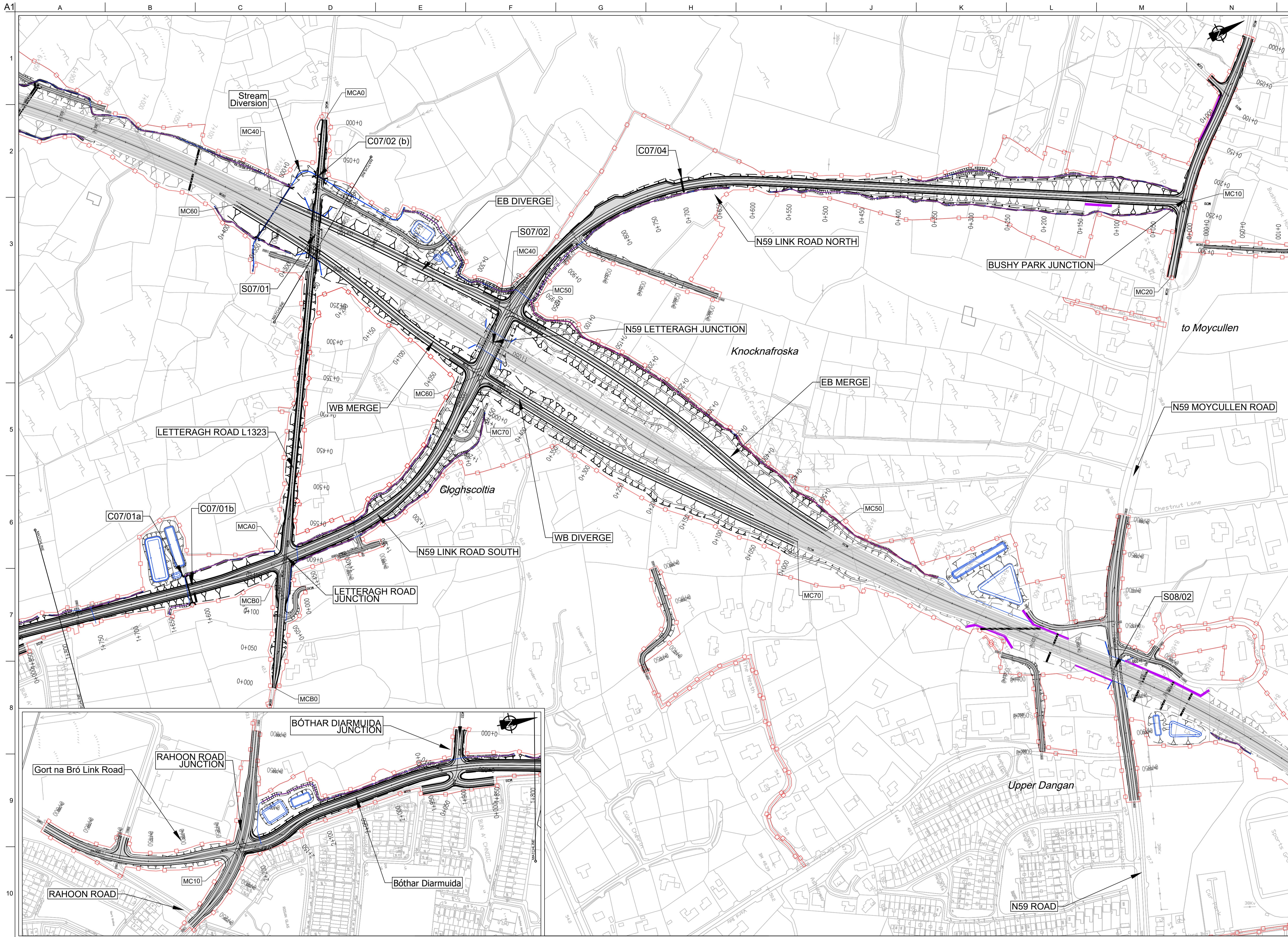
Scale
1:2500/250 @ A1

Date
February 2018

Drawing Title			
Proposed Road Development Plan & Profile			
Ráhoon Road			
Sheet 4 of 21			
Drawing Status			
For Information			
Job No	Drawing No	Issue	Appd
233985	GCOB-100-D-204	11	

DESIGN REPORT

- Legend:**
- City Boundary
 - Proposed Development Boundary
 - Proposed Road Development
 - Structure
 - Proposed Retaining wall/Earth Retention
 - Proposed Culvert
 - Proposed Environmental Underpass
 - Proposed Attenuation Pond / Infiltration Basin
 - Proposed Stream Diversion



Son áiríamh tá sonraíocht Shuirbhíreacha Ordánais Éireann arna aistriú go dtí foirm Cheadnáis OSI Umh. 2010/18CCMA/Comhairle Contae na Gaillimhe. Sárú ar aistriú naomhúdaraithe cóipeacht Shuirbhíreacha Ordánais Éireann Agus Riailas na hÉireann. © Suirbhíreacha Ordánais Éireann, 2010.

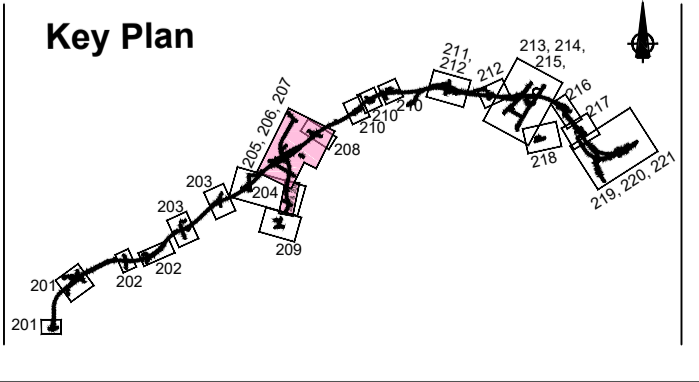
Includes Ordnance Survey Ireland data reproduced under OSI Licence number 2010/18CCMA/Galway County Council. Unauthorised reproduction infringes Ordnance Survey Ireland and Government of Ireland copyright. © Ordnance Survey Ireland, 2010.

Clients

Comhairle Chontae na Gaillimhe
Galway County Council

An Roinn Iompair
Turasóireachta agus Spóirt

TIIP
Bonnagar Iompair Éireann



Consultant

ARUP

Corporate House
City East Business Park
Ballybrit, Galway, Ireland.

Tel +353 (0)91 460675
www.N6GalwayCity.ie
www.arup.ie

Job Title
N6 Galway City Ring Road

Scale
1:2500/250 @ A1

Date:
February 2018

Issue	Date	By	Chkd	Appd
I1	22/02/2018	KJ	MG	EMC

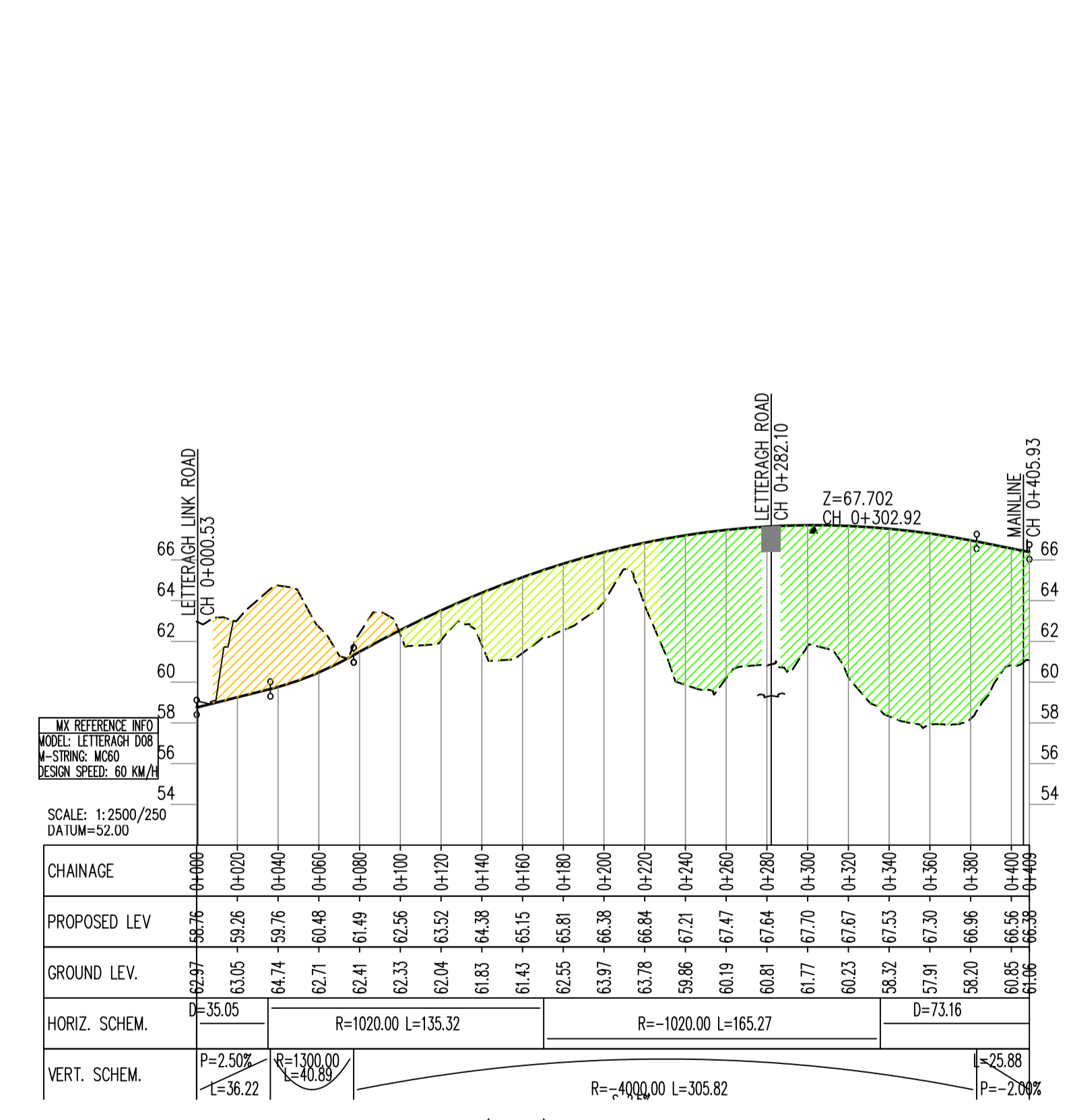
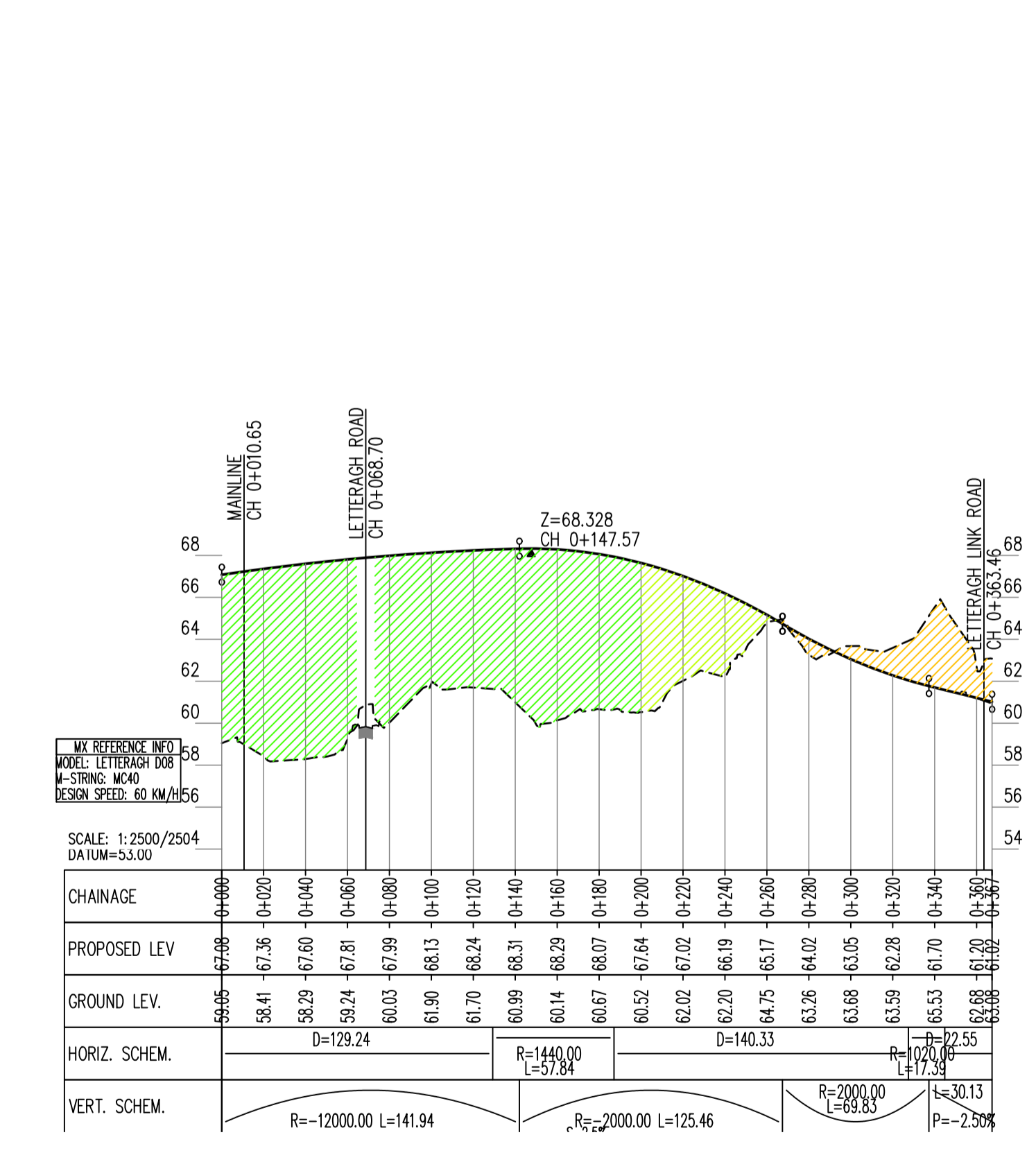

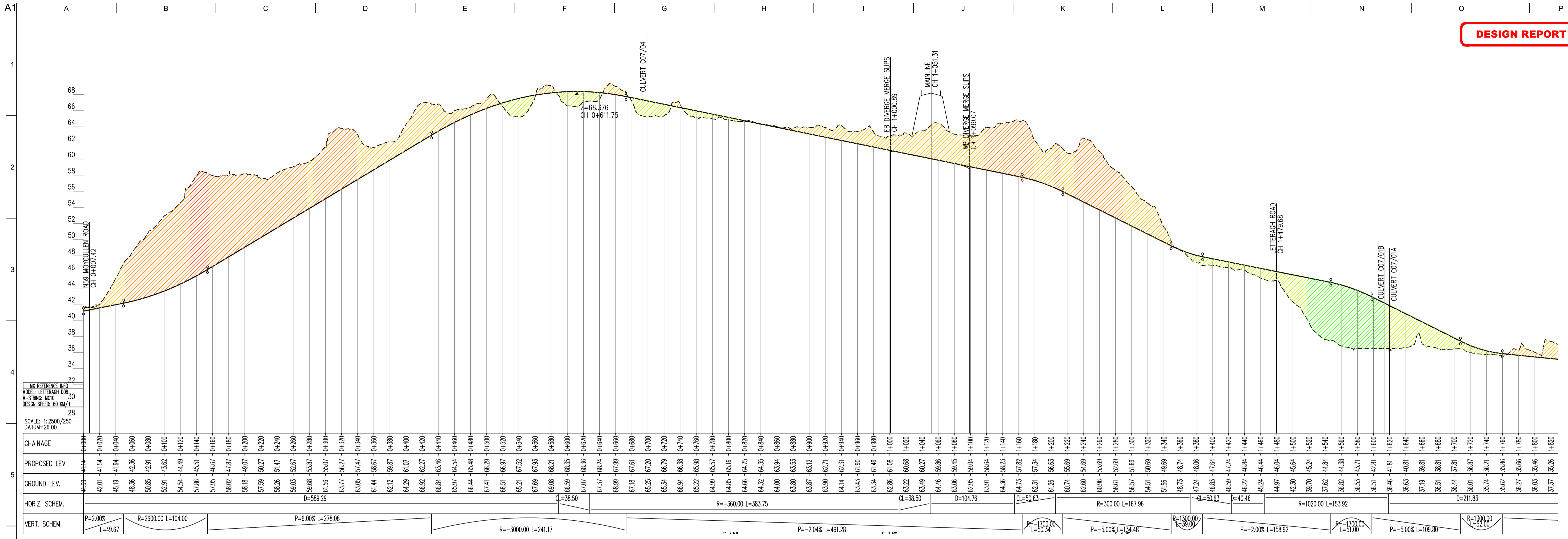
Drawing Title
Proposed Road Development Plan & Profile
N59 LETTERAGH JUNCTION PLAN
Sheet 5 of 21

Drawing Status
For Information

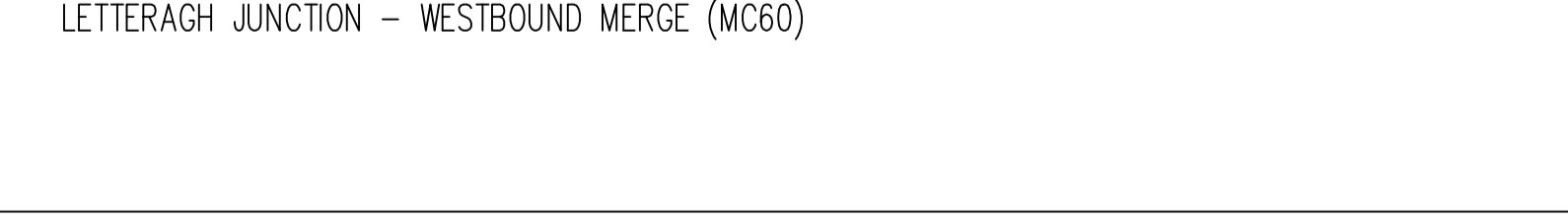
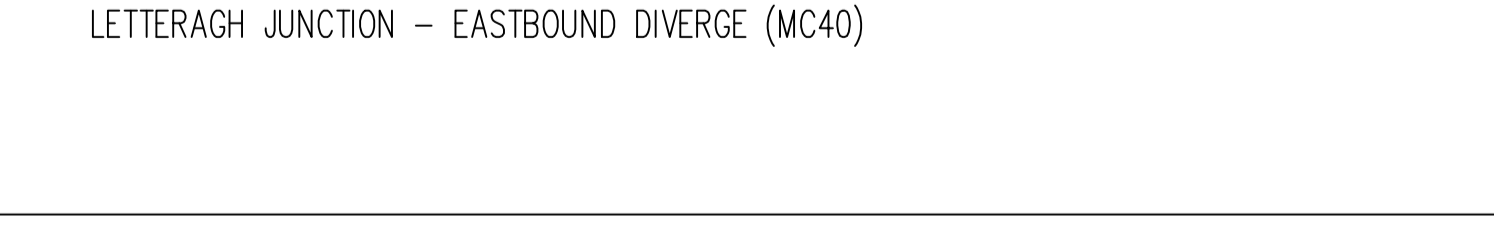

Job No
233985

Drawing No
GCOB-100-D-205

Issue
11



- Legend:**
- Existing Ground
 - Proposed Geometry Profile
 - FILL 15+m
 - FILL 10m - 15m
 - FILL 05m - 10m
 - FILL 00m - 05m
 - CUT 00m - 05m
 - CUT 05m - 10m
 - CUT 10m - 15m
 - CUT 15+m
 - LACKAGH QUARRY TUNNEL
 - GALWAY RACECOURSE TUNNEL



San áiríamh tá sonraíocht Shuirbhíreacht Ordnáns Éireann arna áiríteadh iad Cheadúnas OSI Umh. 2010/18CCMA/Comhairle Contae na Gaillimhe. Sárú ar na sonraíocht naomhúdarthaí cóipeacht Shuirbhíreacht Ordnáns Éireann Agus Riailas na hÉireann. © Shuirbhíreacht Ordnáns Éireann, 2010.

© Shuirbhíreacht Ordnáns Éireann. Gach ceart ar chosaint. Umhír cheadúnas 2010/18CCMA/Comhairle Contae na Gaillimhe.

Includes Ordnance Survey Ireland data reproduced under OSI Licence number 2010/18CCMA/Galway County Council. Unauthorised reproduction infringes Ordnance Survey Ireland and Government of Ireland copyright. © Ordnance Survey Ireland, 2010.

© Ordnance Survey Ireland. All rights reserved. Licence number 2010/18CCMA/Galway County Council.

Clients

Comhairle Chontae na Gaillimhe
Galway County Council

Galway City Transport Project

An Roinn Iompair Turasoireachta agus Spóirt
Department Transport, Tourism and Sport

Key Plan

Consultant

ARUP

Corporate House
City East Business Park
Ballybri, Galway, Ireland.

Tel +353 (0)91 460675
www.NGalwayCity.ie
www.arup.ie

Job Title

N6 Galway City Ring Road

Scale

1:2500/250 @ A1

Date

February 2018

I1	22/02/2018	KJ	MG	EMC
Issue	Date	By	Chkd	Appd

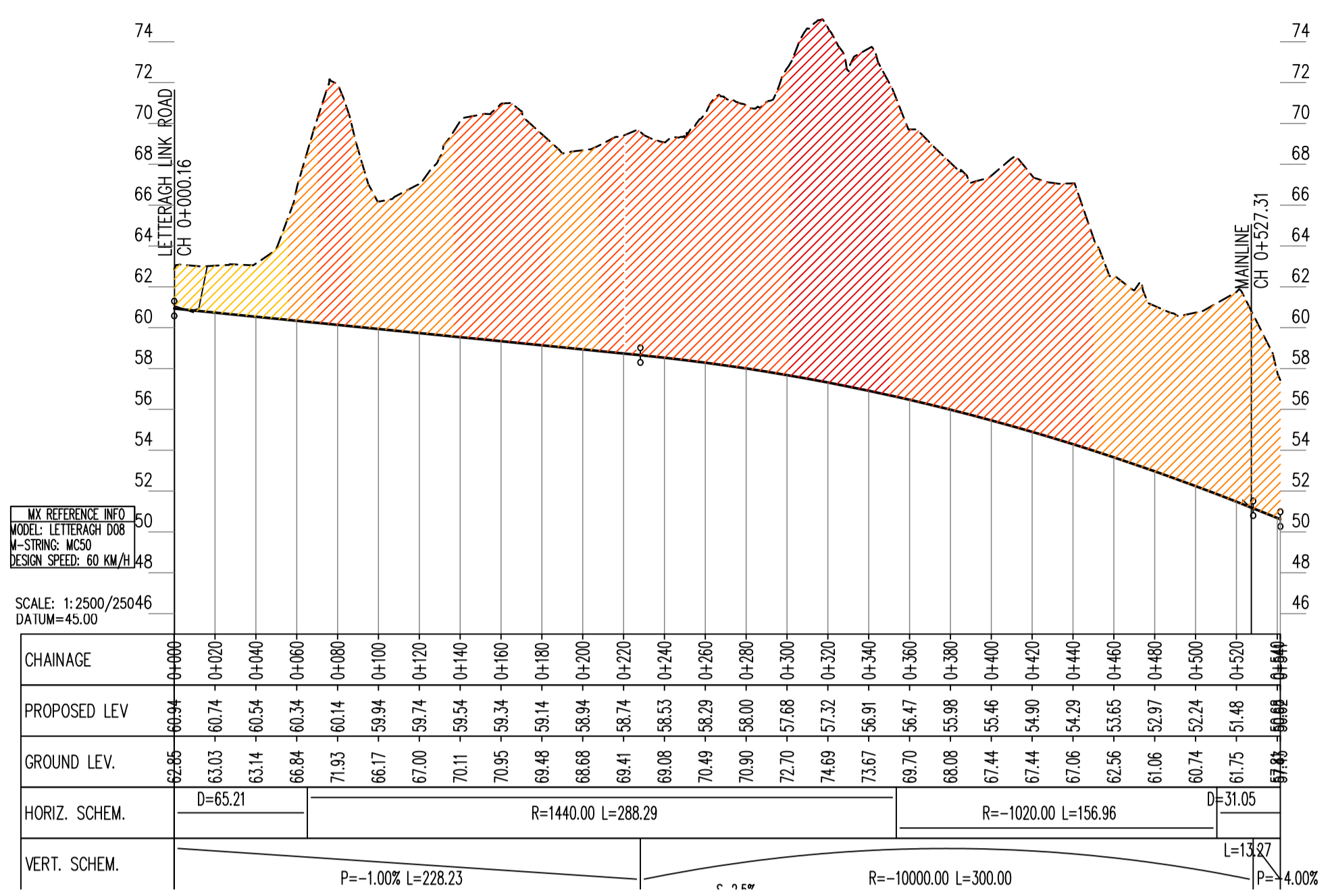
Drawing Title

Proposed Road Development Plan & Profile
N59 LETTERAGH Junction Profiles
Sheet 6 of 21

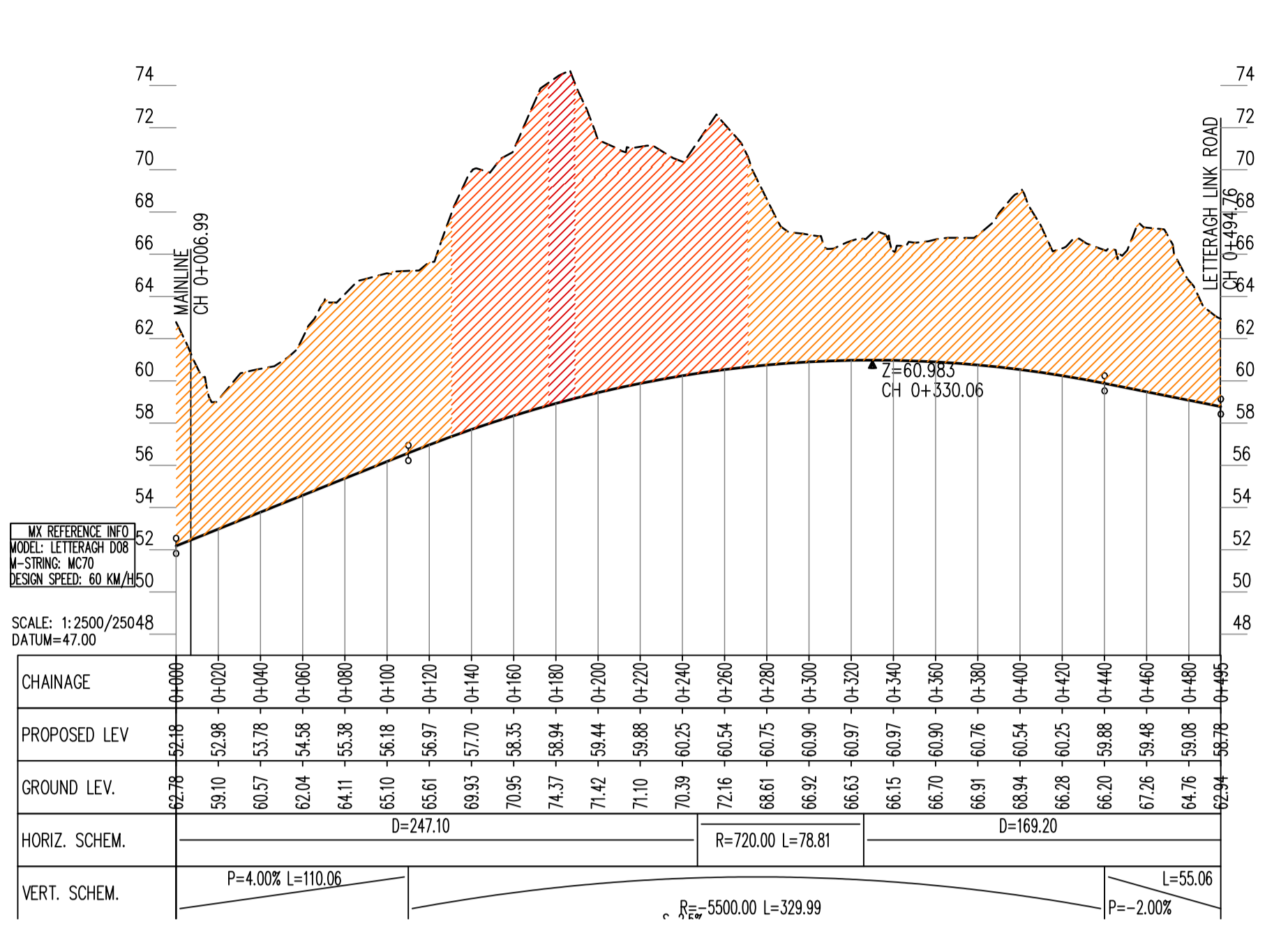
Drawing Status

For Information

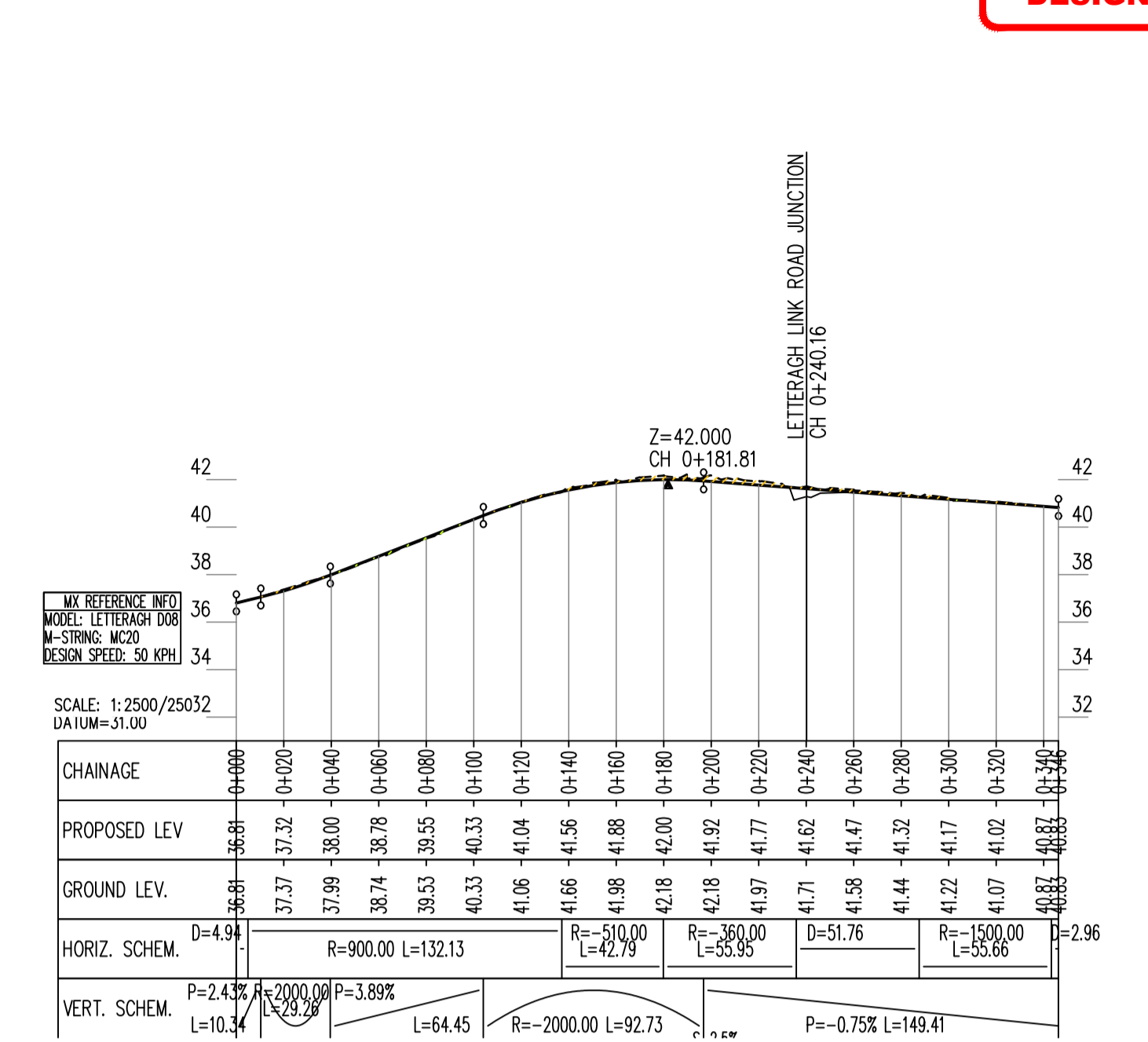
Job No	Drawing No	Issue
233985	GCOB-100-D-206	11



LETTERAGH JUNCTION - EASTBOUND MERGE (MC50)

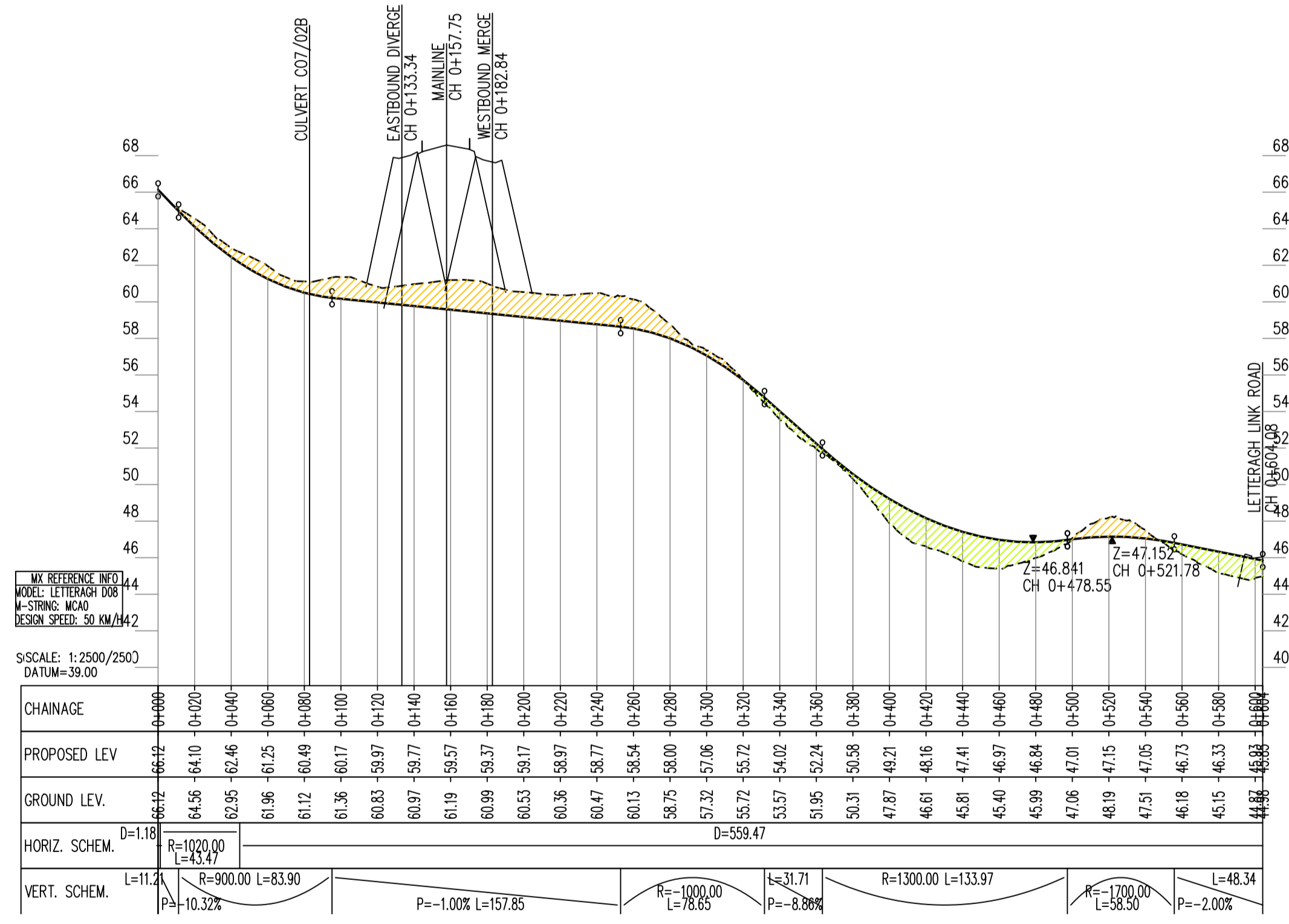


LETTERAGH JUNCTION - WESTBOUND DIVERGE (MC70)

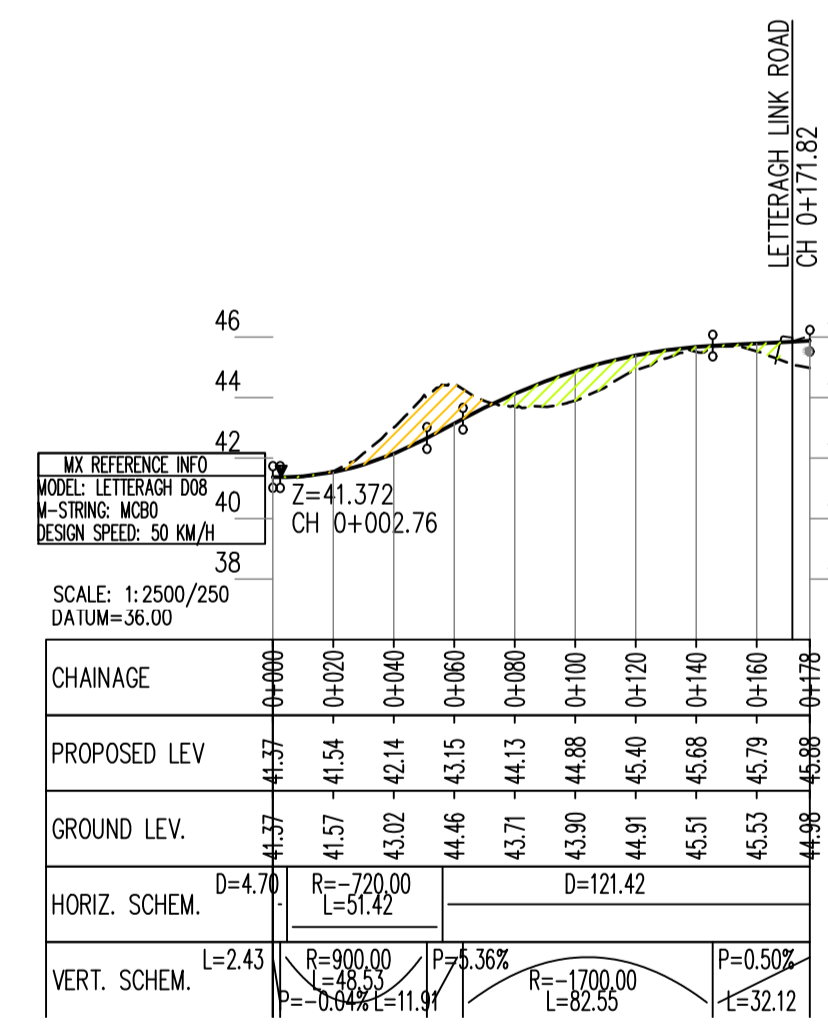


EXISTING N59 MOYCULLEN ROAD (MC20)

- Legend:**
- Profile
 - Existing Ground
 - Proposed Geometry Profile
 - FILL 15+m
 - FILL 10m - 15m
 - FILL 05m - 10m
 - FILL 00m - 05m
 - CUT 00m - 05m
 - CUT 05m - 10m
 - CUT 10m - 15m
 - CUT 15+m
 - LACKAGH QUARRY TUNNEL
 - GALWAY RACECOURSE TUNNEL



LETTERAGH ROAD WEST (MCA0)



LETTERAGH ROAD EAST (MCB0)

San áireamh tá sonraíocht Shuirbhíreacht Órdánais Éireann arna áirítearh fíot Cheadúnas OSI Umh. 2010/18CCMA/Comhairle Contae na Gaillimhe. Sárú ar na áirítearh naomhúdarthaí cóipeacht Shuirbhíreacht Órdánais Éireann Agus Riailas na hÉireann. © Suirbhíreacht Órdánais Éireann, 2010.

© Suirbhíreacht Órdánais Éireann. Gach ceart ar chosaint. Umhír cheadúnas 2010/18CCMA/Comhairle Contae na Gaillimhe.

Includes Ordnance Survey Ireland data reproduced under OSI Licence number 2010/18CCMA/Galway County Council. Unauthorised reproduction infringes Ordnance Survey Ireland and Government of Ireland copyright. © Ordnance Survey Ireland, 2010.

© Ordnance Survey Ireland. All rights reserved. Licence number 2010/18CCMA/Galway County Council.

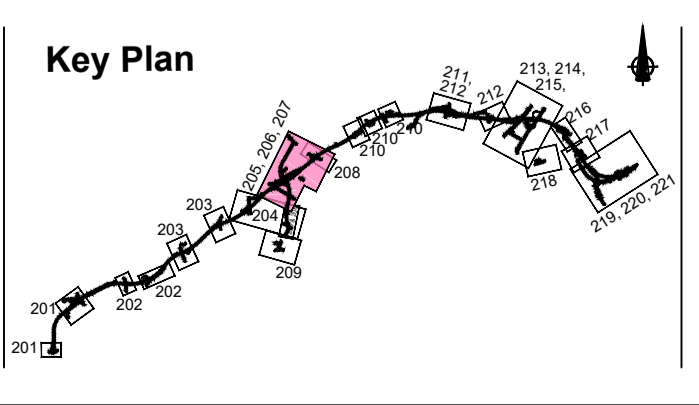
Clients

Comhairle Chontae na Gaillimhe
Galway County Council

Galway City Transport Project

An Roinn Iompair Turasóireachta agus Spóirt
Department Transport, Tourism and Sport

TIIP
Bonnaspaire Iompair Éireann
Transport Infrastructure Ireland



Consultant

ARUP

Corporate House
City East Business Park
Ballybrí, Galway, Ireland.

Tel +353 (0)91 460675
www.NGalwayCity.ie
www.arup.ie

Job Title
N6 Galway City Ring Road

Scale
1:2500/250 @ A1

Date
February 2018

Issue	Date	By	Chkd	Appd
I1	22/02/2018	KJ	MG	EMC

Drawing Title
Proposed Road Development Plan & Profile
N59 LETTERAGH Junction Profiles
Sheet 7 of 21

Drawing Status

For Information

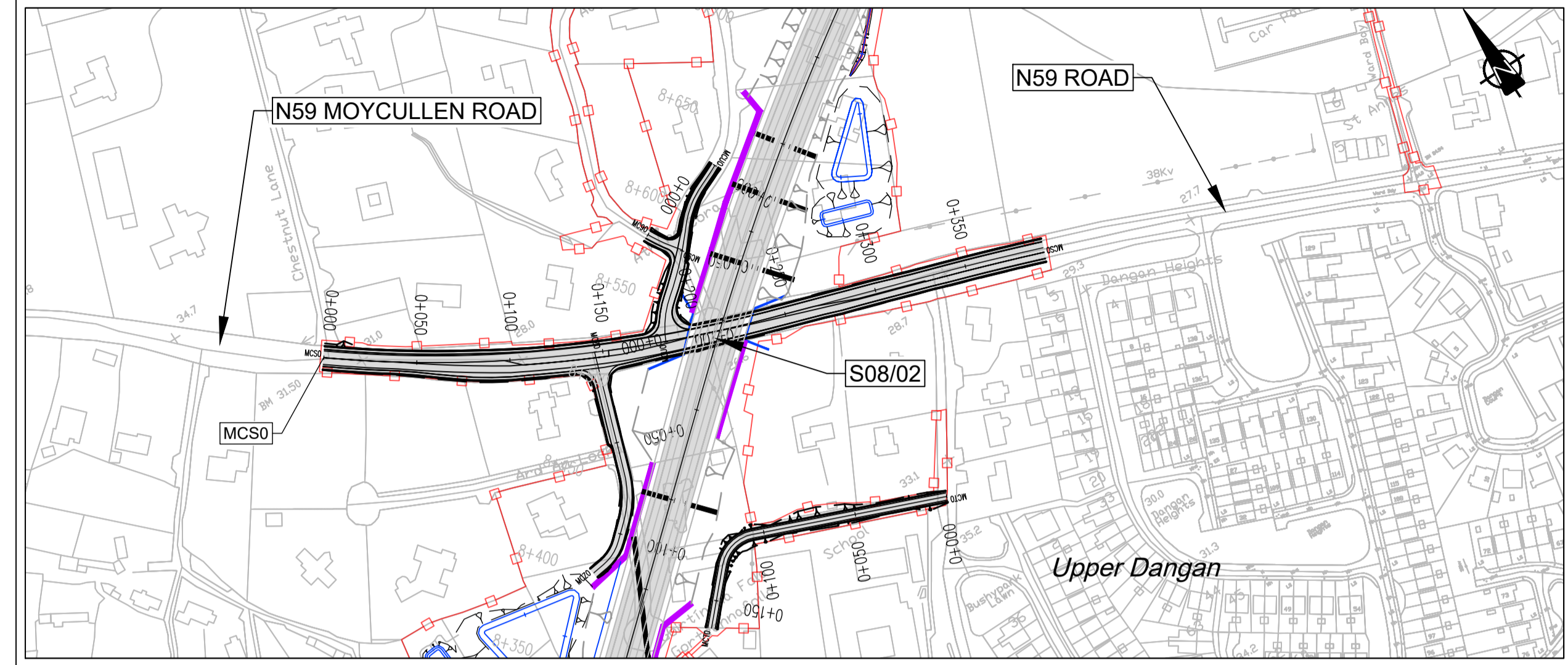
Job No	Drawing No	Issue
233985	GCOB-100-D-207	11

A1
1
2
3
4
5
6
7
8
9
10


A B C D E F G H I J K L M N O P

DESIGN REPORT

- Legend:**
- City Boundary
 - Proposed Development Boundary
 - Proposed Road Development
 - Structure
 - Proposed Retaining wall/ Earth Retention
 - Proposed Culvert
 - Proposed Environmental Underpass
 - Proposed Attenuation Pond / Infiltration Basin
 - Proposed Stream Diversion



- Legend:**
- Profile**
- Existing Ground
 - Proposed Geometry Profile
 - FILL 15+m
 - FILL 10m - 15m
 - FILL 05m - 10m
 - FILL 00m - 05m
 - CUT 00m - 05m
 - CUT 05m - 10m
 - CUT 10m - 15m
 - CUT 15+m
 - LACKAGH QUARRY TUNNEL
 - GALWAY RACECOURSE TUNNEL



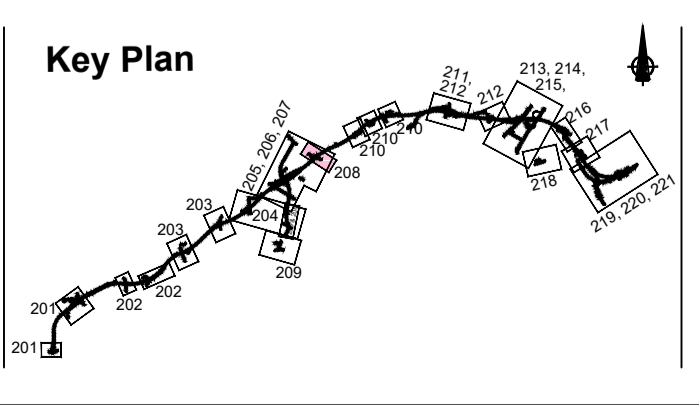
Son áireamh tá sonraíocht Shuirbhíreacha Ordánais Éireann arna áitirgeadh fíor Cheadúnas OSI Umh. 2010/18CCMA/Comhairle Contae na Gaillimhe. Sárúinn áitirgeadh neamhdáraithe cóipeacht Shuirbhíreacha Ordánais Éireann Agus Rialtas na hÉireann. © Suirbhíreacha Ordánais Éireann, 2010.

© Suirbhíreacha Ordánais Éireann. Gach ceart ar chosaint. Umhír cheadúnas 2010/18CCMA/Comhairle Contae na Gaillimhe.

Includes Ordnance Survey Ireland data reproduced under OSI Licence number 2010/18CCMA/Galway County Council. Unauthorised reproduction infringes Ordnance Survey Ireland and Government of Ireland copyright. © Ordnance Survey Ireland, 2010.

© Ordnance Survey Ireland. All rights reserved. Licence number 2010/18CCMA/Galway County Council.

Clients



Consultant

Corporate House
City East Business Park
Ballybrit, Galway, Ireland.

Tel +353 (0)91 460675
www.N6GalwayCity.ie
www.arup.ie

Job Title
N6 Galway City Ring Road

Scale
1:2500/250 @ A1

Date
February 2018

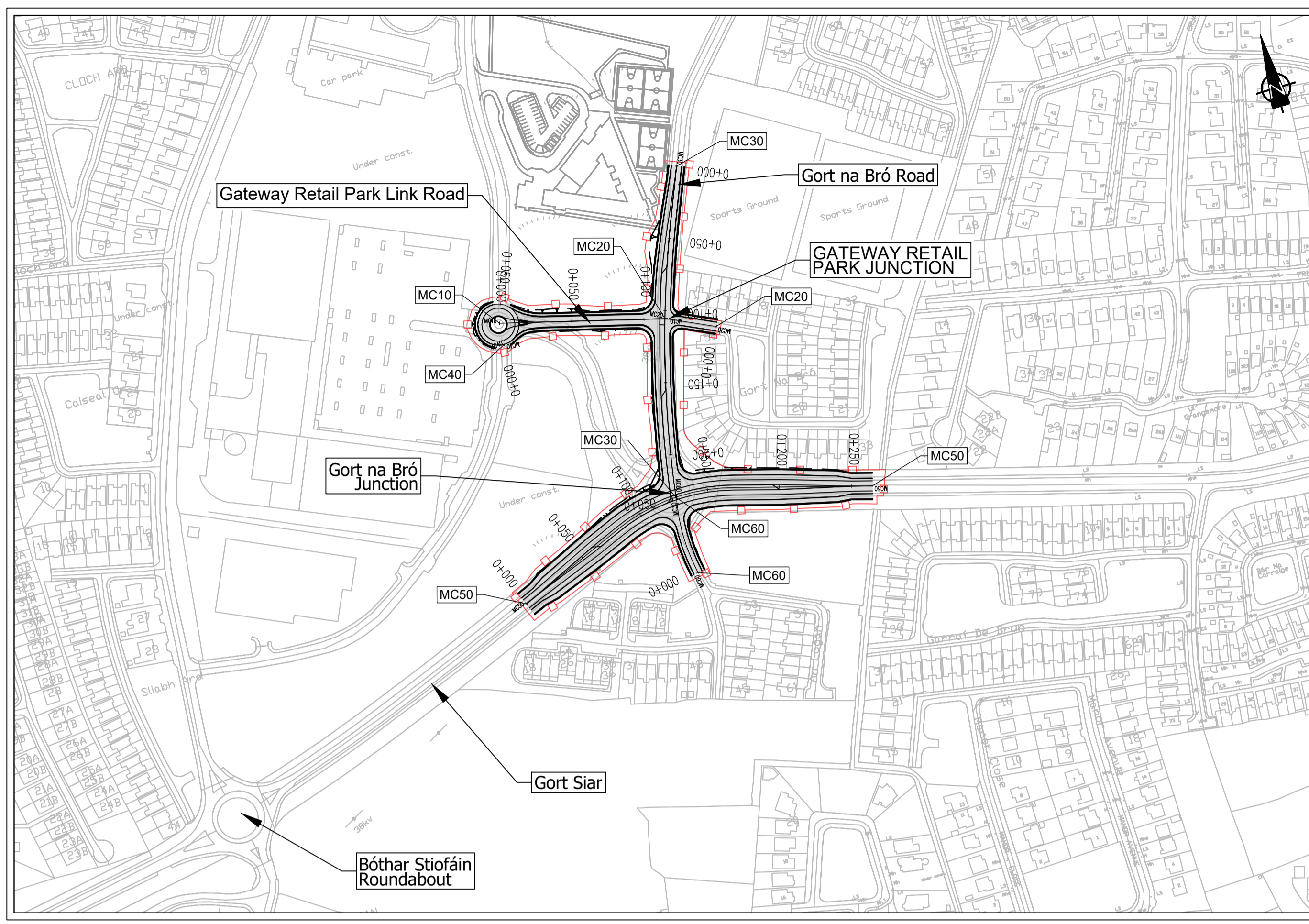
Issue	Date	By	Chkd	Appd
I1	22/02/2018	KJ	MG	EMC

Drawing Title
Proposed Road Development Plan & Profile
Realigned N59 Moycullen Road, NUIG Access Road
Sheet 8 of 21

Drawing Status

For Information

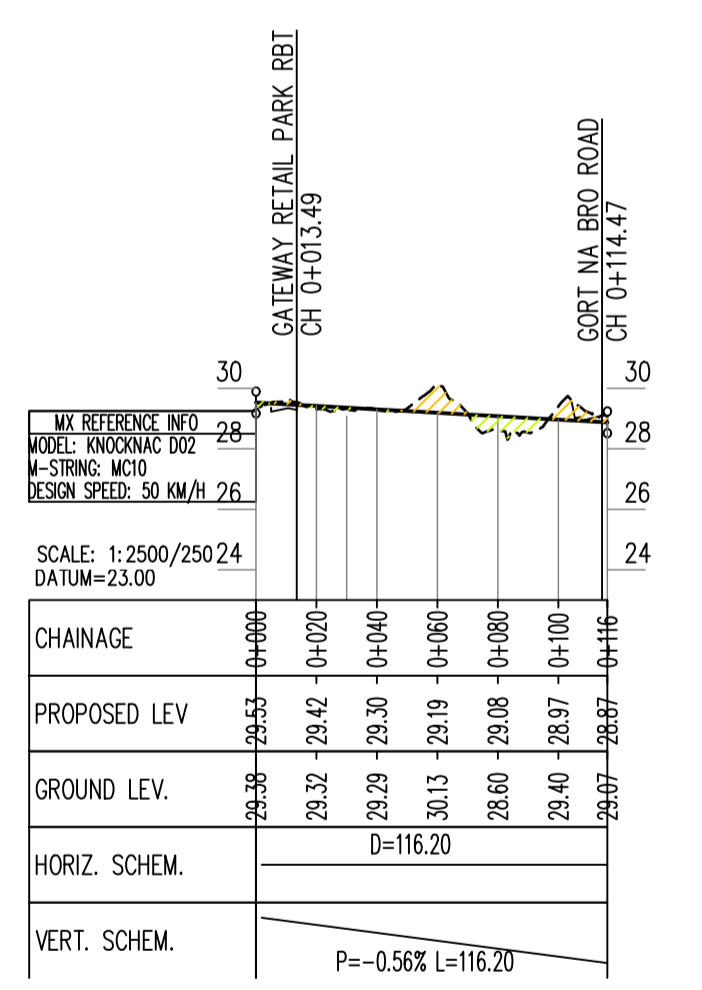
Job No	Drawing No	Issue
233985	GCOB-100-D-208	11



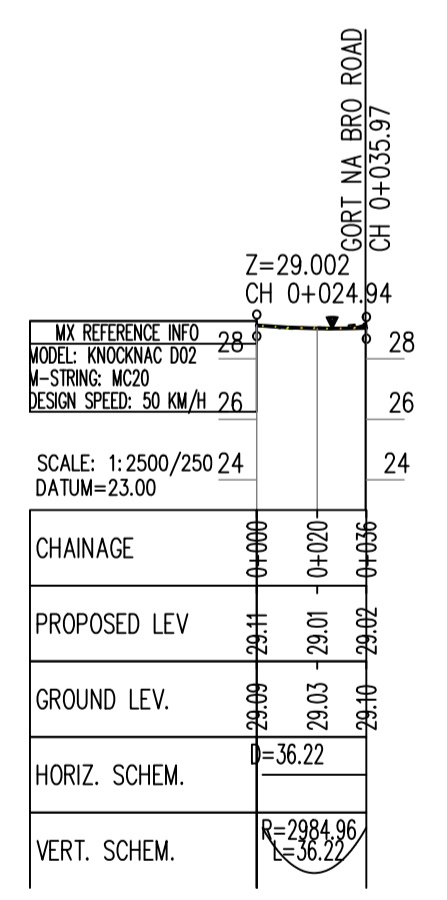
DESIGN REPORT

- Legend:**
- City Boundary
 - Proposed Development Boundary
 - Proposed Road Development
 - Structure
 - Proposed Retaining wall/ Earth Retention
 - Proposed Culvert
 - Proposed Environmental Underpass
 - Proposed Attenuation Pond / Infiltration Basin
 - Proposed Stream Diversion

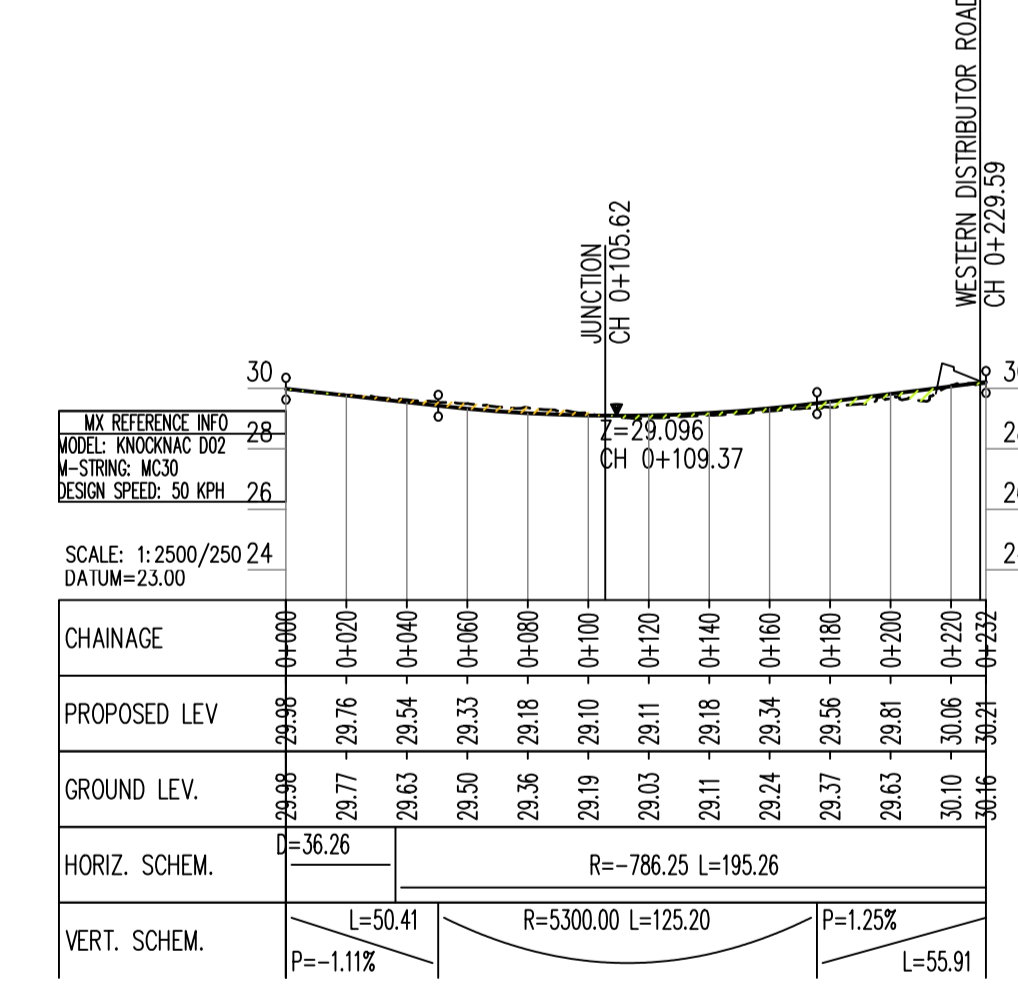
- Legend:**
- Profile**
- Existing Ground
 - Proposed Geometry Profile
 - FILL 15m
 - FILL 10m - 15m
 - FILL 05m - 10m
 - FILL 00m - 05m
 - CUT 00m - 05m
 - CUT 05m - 10m
 - CUT 10m - 15m
 - CUT 15+m
 - LACKAGH QUARRY TUNNEL
 - GALWAY RACECOURSE TUNNEL



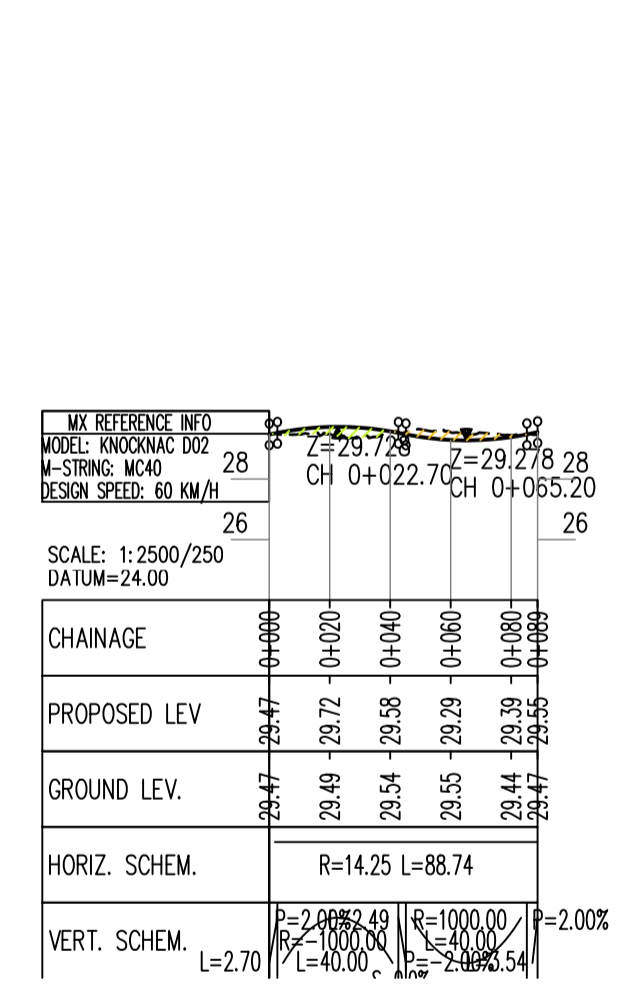
NEW LINK ROAD (MC10)



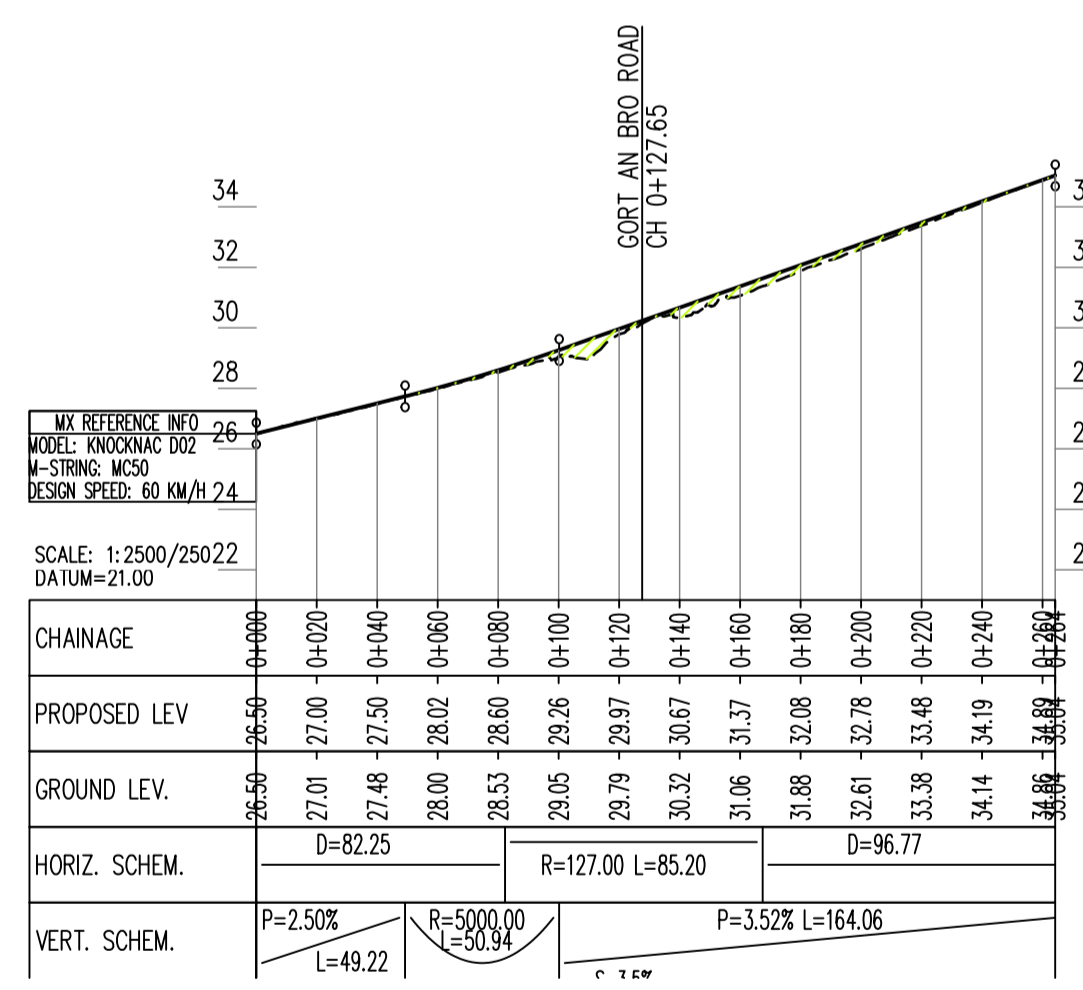
HOUSING ESTATE ACCESS (MC20)



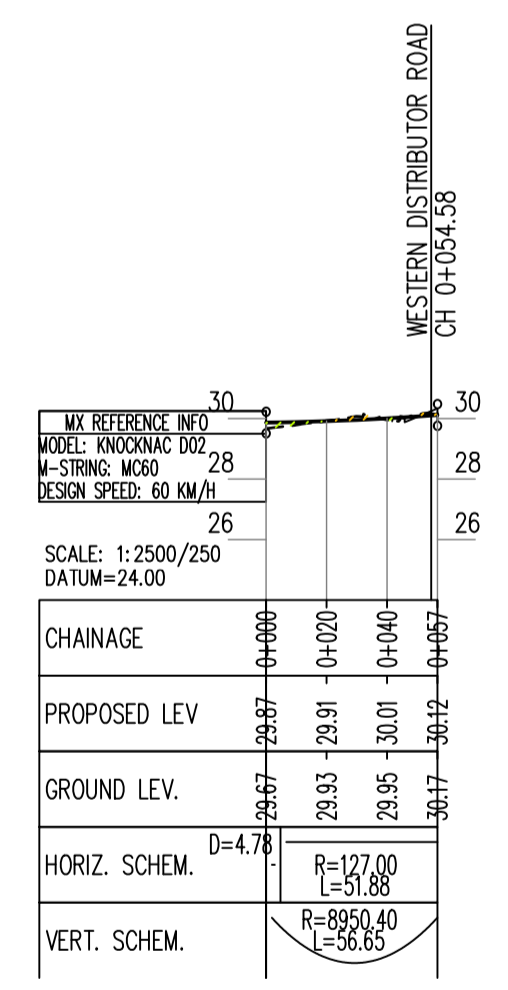
GORT NA BRO ROAD (MC30)



GATEWAY RETAIL PARK ROUNDABOUT (MC40)



WESTERN DISTRIBUTOR ROAD (MC50)



HOUSING ESTATE ACCESS (MC60)

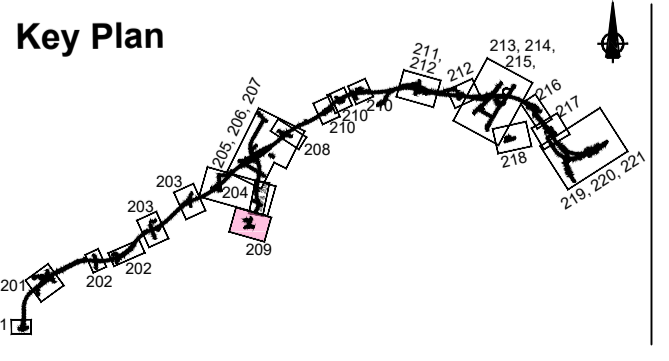
Son áireamh tá sonraíocht Shuirbhíreacht Ordánais Éireann arna aistriú go dtí fíor Chaidéas OSI Umh. 2010/18CCMA/Comhairle Contae na Gaillimhe. Sírúint ar aistriú go dtí fíor Chaidéas OSI Umh. 2010/18CCMA/Comhairle Contae na Gaillimhe. © Suirbhíreacht Ordánais Éireann, 2010.

© Suirbhíreacht Ordánais Éireann. Gach ceart ar chosaint. Umhír chaidéas 2010/18CCMA/Comhairle Contae na Gaillimhe.

Includes Ordnance Survey Ireland data reproduced under OSI Licence number 2010/18CCMA/Galway County Council. Unauthorised reproduction infringes Ordnance Survey Ireland and Government of Ireland copyright. © Ordnance Survey Ireland, 2010.

© Ordnance Survey Ireland. All rights reserved. Licence number 2010/18CCMA/Galway County Council.

Clients



Consultant

Corporate House
City East Business Park
Ballybrit, Galway, Ireland.

Tel +353 (0)91 460675
www.N6GalwayCity.ie
www.arup.ie

Job Title
N6 Galway City Ring Road

Scale
1:2500/250 @ A1

Date
February 2018

Issue	Date	By	Chkd	Appd
11	22/02/2018	KJ	MG	EMC

Drawing Title
Proposed Road Development Plan & Profile
Gateway Retail Park, Gort na Bro
Sheet 9 of 21

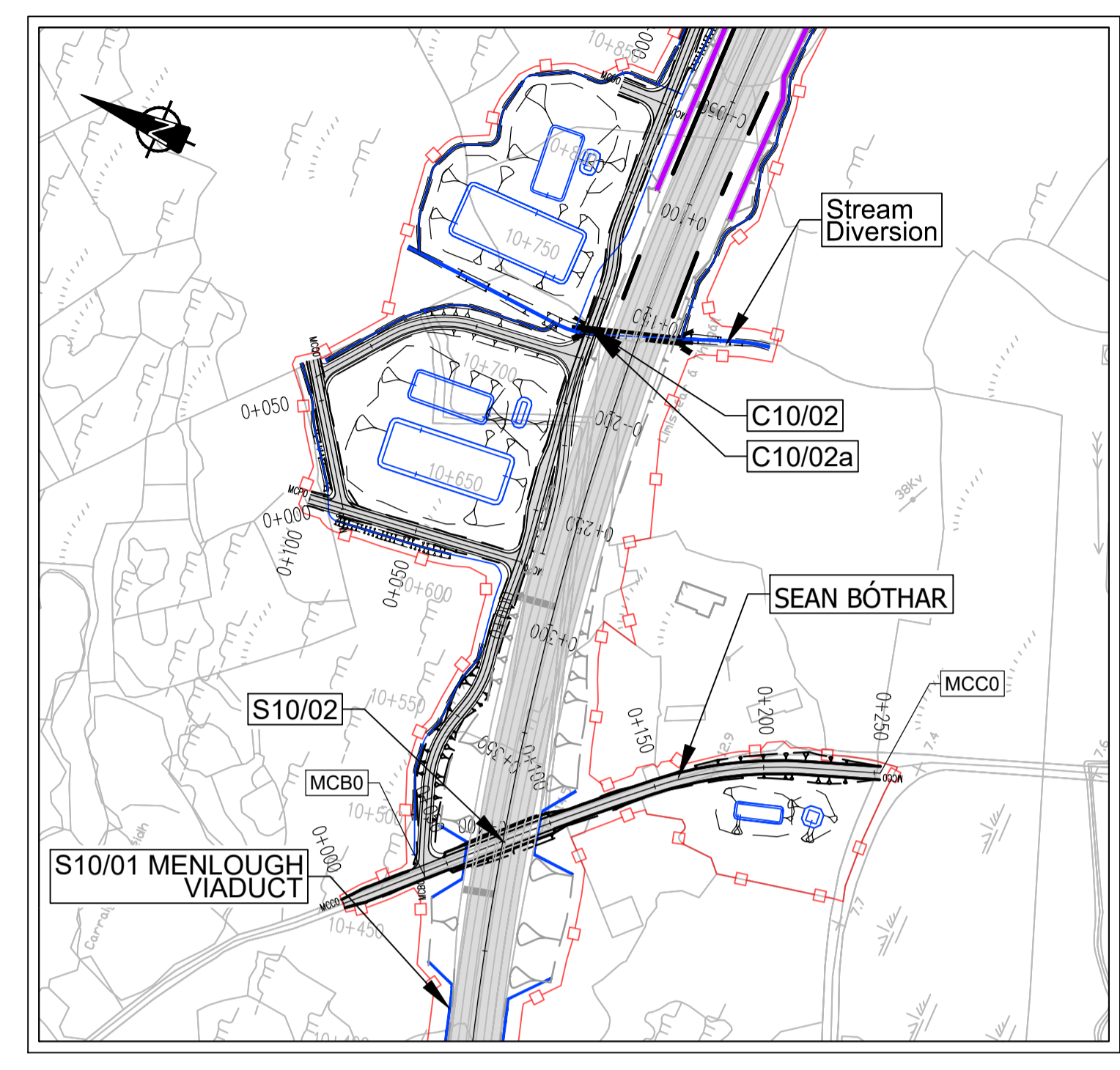
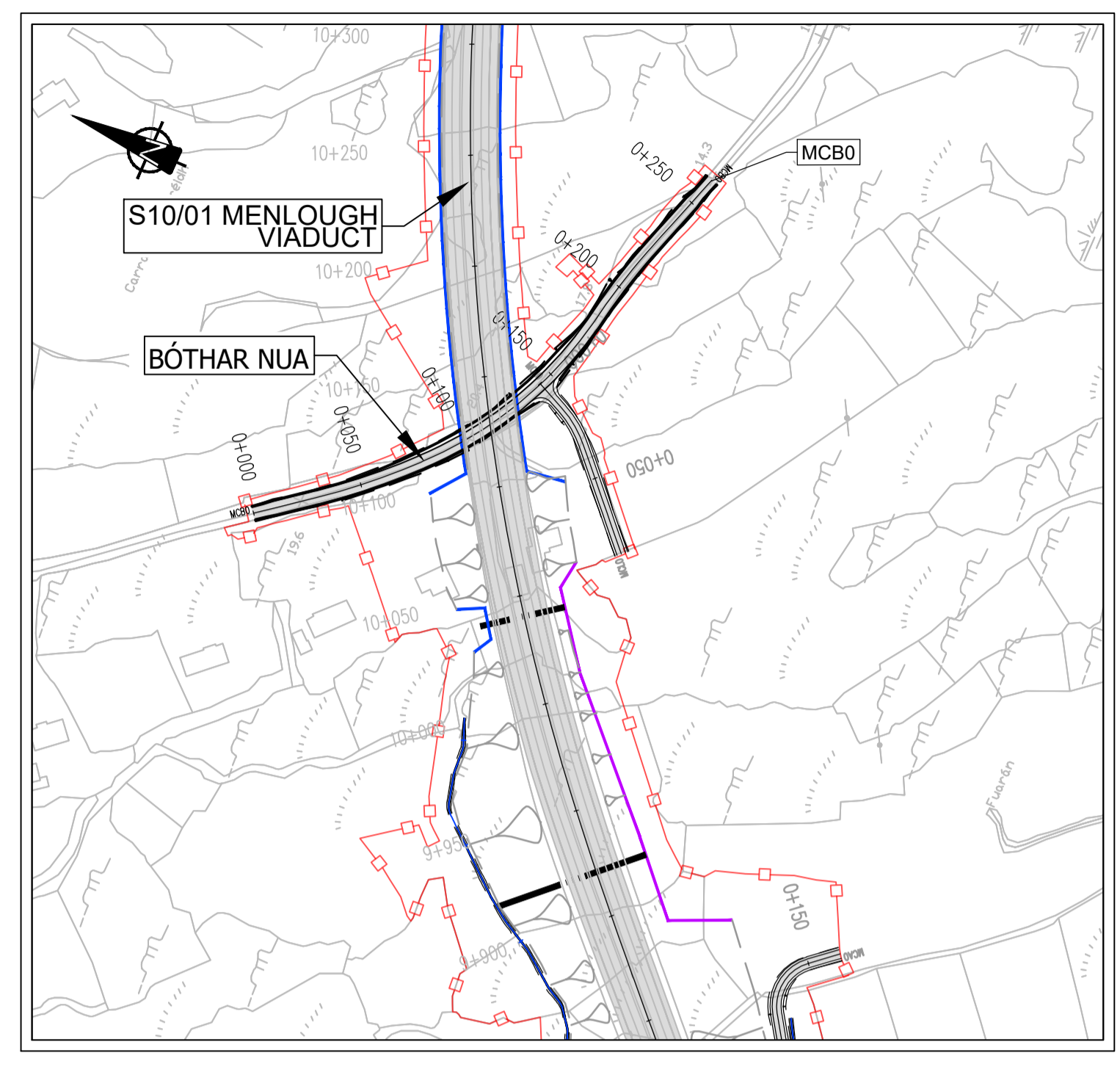
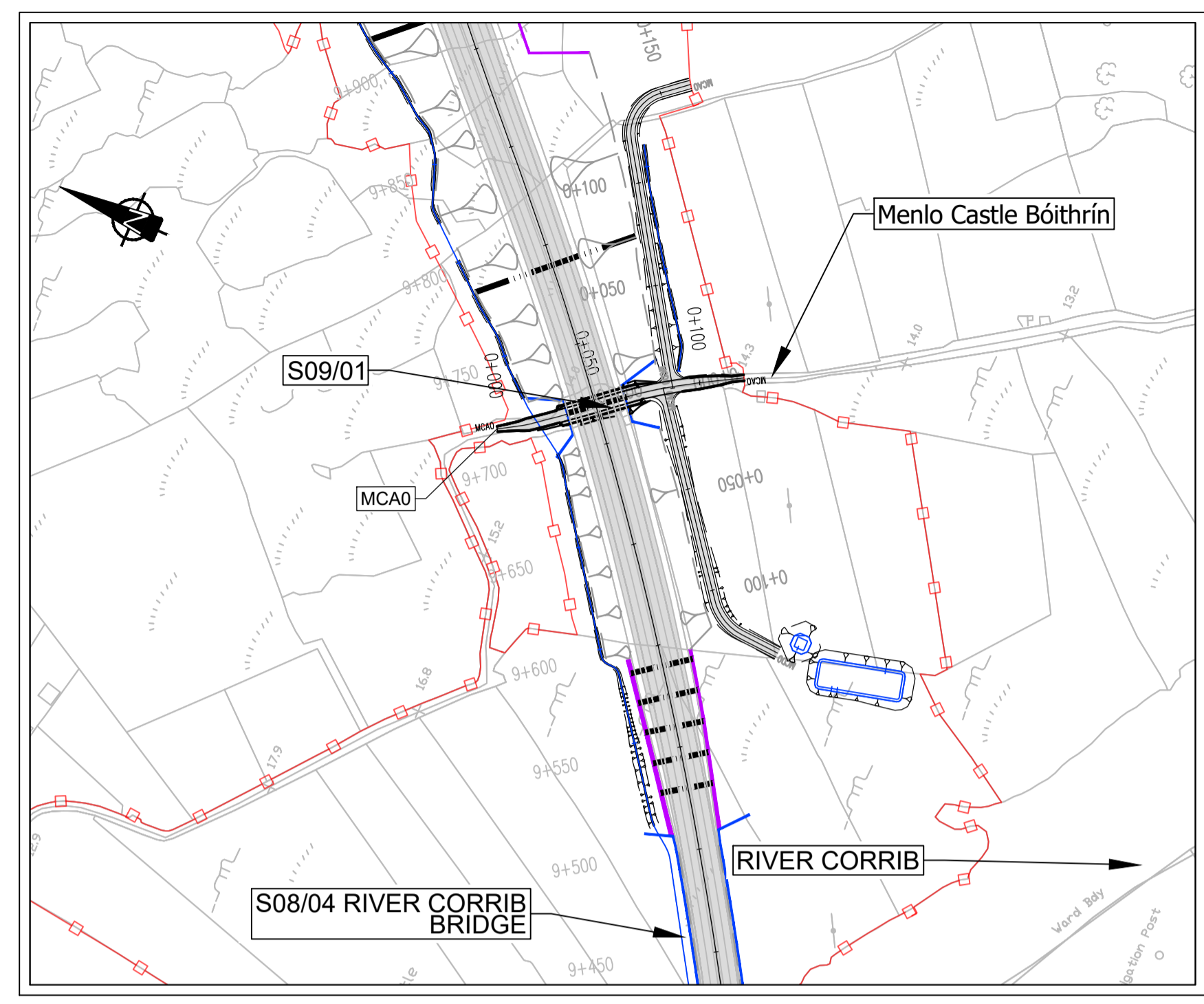
Drawing Status

For Information

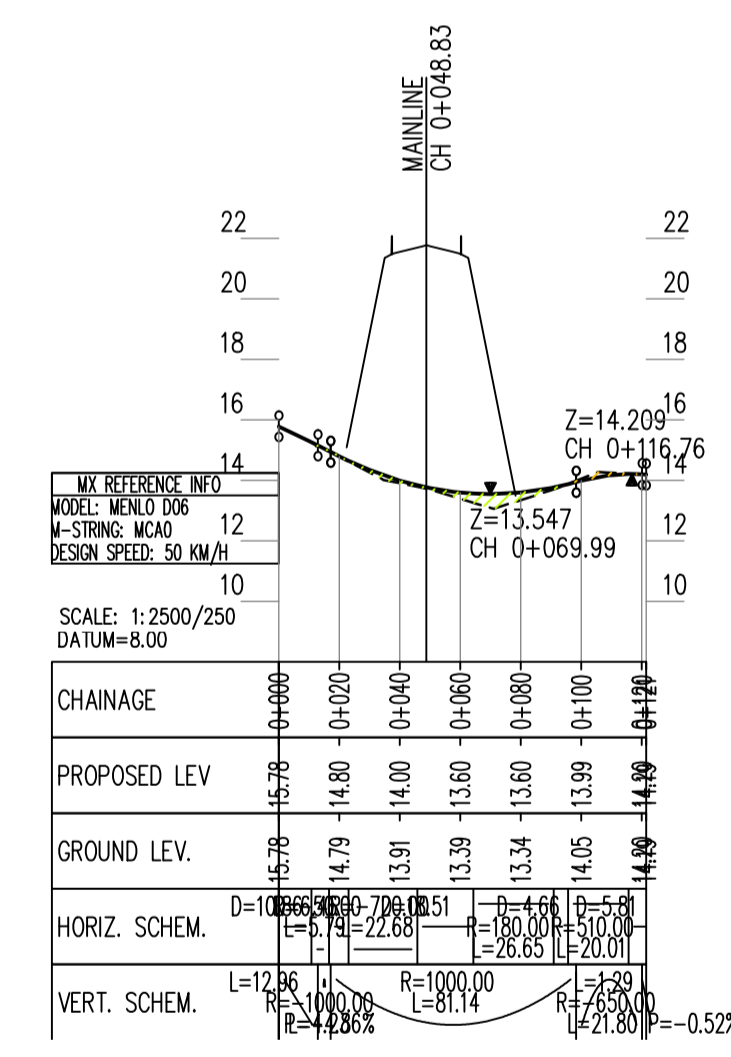
Job No	Drawing No	Issue
233985	GCOB-100-D-209	11

DESIGN REPORT

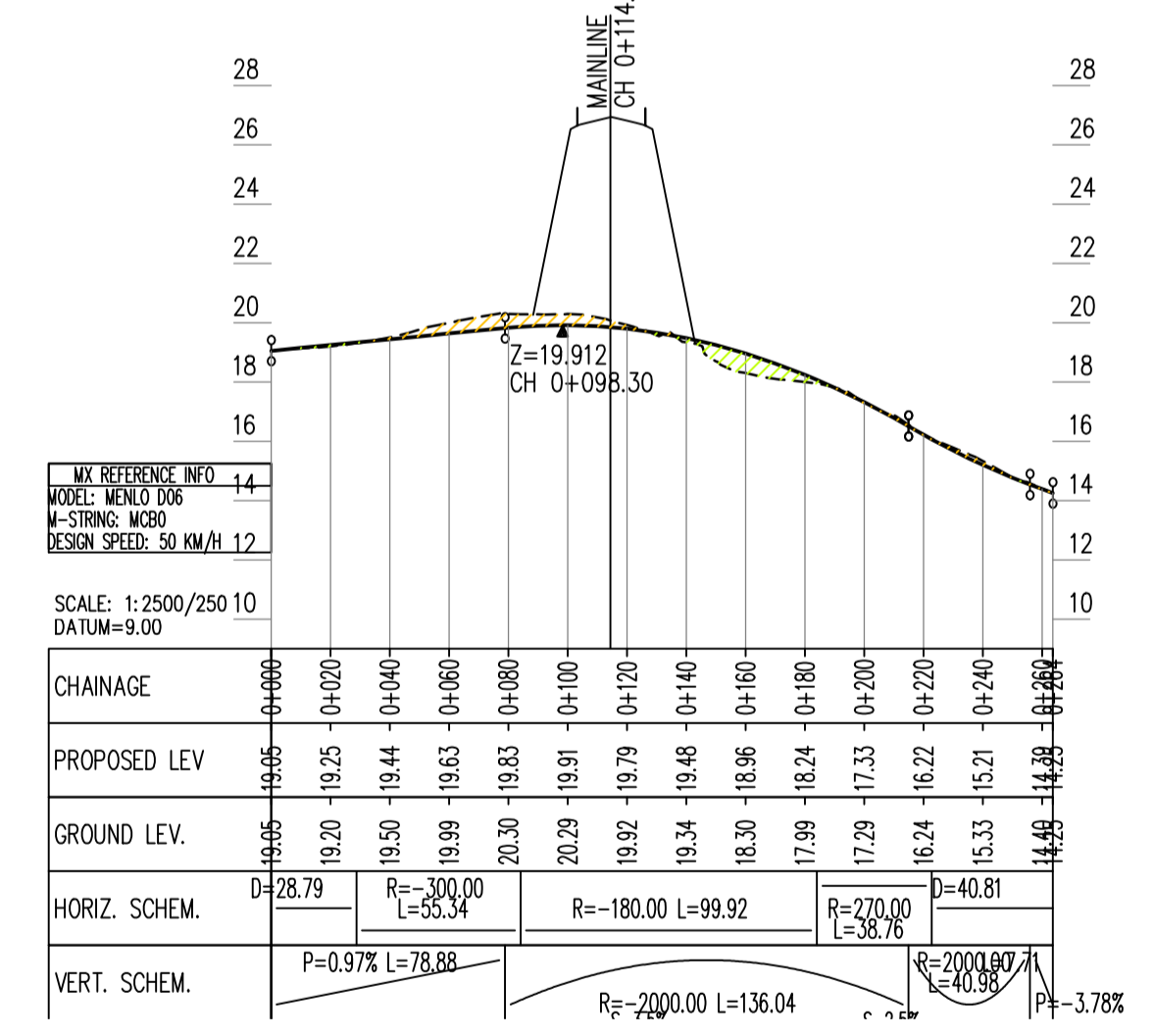
- Legend:**
- City Boundary
 - Proposed Development Boundary
 - Proposed Road Development
 - Structure
 - Proposed Retaining wall/ Earth Retention
 - Proposed Culvert
 - Proposed Environmental Underpass
 - Proposed Attenuation Pond / Infiltration Basin
 - Proposed Stream Diversion



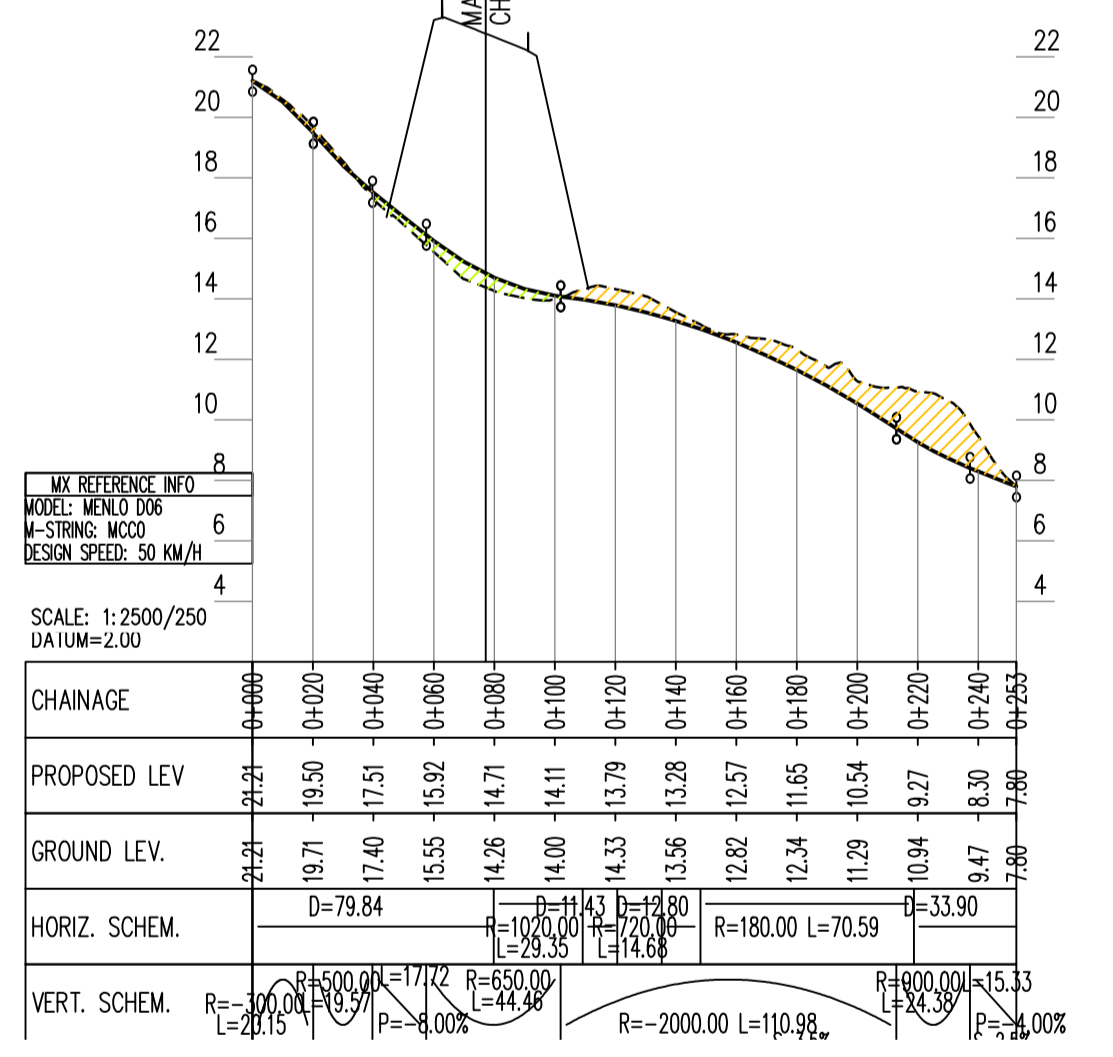
- Legend:**
- Profile**
- Existing Ground
 - Proposed Geometry Profile
 - FILL 15+m
 - FILL 10m - 15m
 - FILL 05m - 10m
 - FILL 00m - 05m
 - CUT 00m - 05m
 - CUT 05m - 10m
 - CUT 10m - 15m
 - CUT 15+m
 - LACKAGH QUARRY TUNNEL
 - GALWAY RACECOURSE TUNNEL



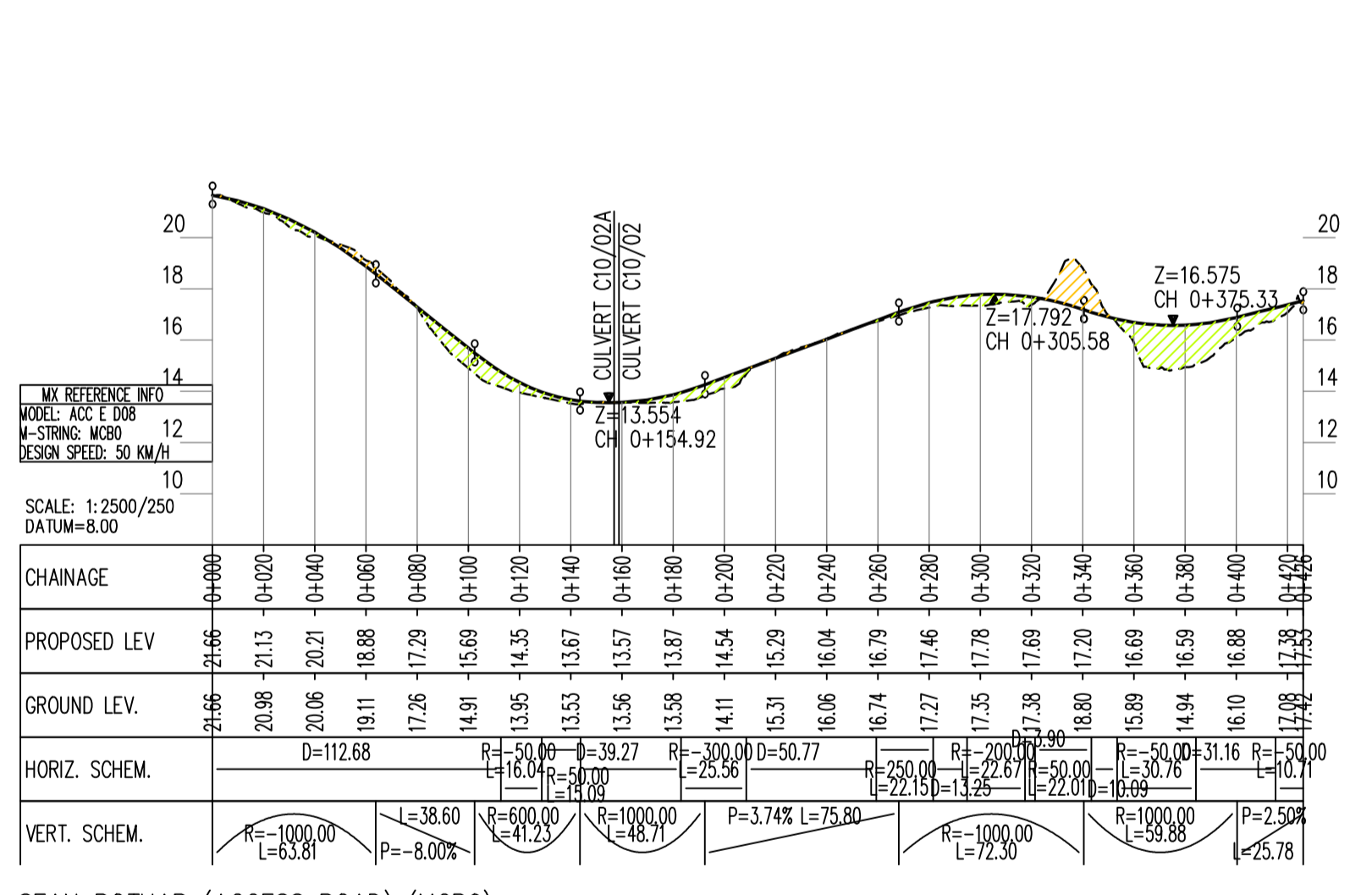
MENLO CASTLE BOITHRIN (MCA0)



BOTHAR NUA (MCB0)



SEAN BOTHAR (MCC0)



SEAN BOTHAR (ACCESS ROAD) (MCB0)

San áireamh tá sonraíocht Shuirbhíreachtí Ordánais Éireann arna áiríteadh faoi Cheadúnas OSI Umh. 2010/18CCMA/Comhairle Contae na Gaillimhe. Sírúint ar áiríteadh neamhdáiríthe cóipeacht Shuirbhíreachtí Ordánais Éireann Agus Rialtas na hÉireann. © Shuirbhíreachtí Ordánais Éireann, 2010.

© Suirbhíreachtí Ordánais Éireann. Gach ceart ar chosaint. Umhír cheadúnais 2010/18CCMA/Comhairle Contae na Gaillimhe.

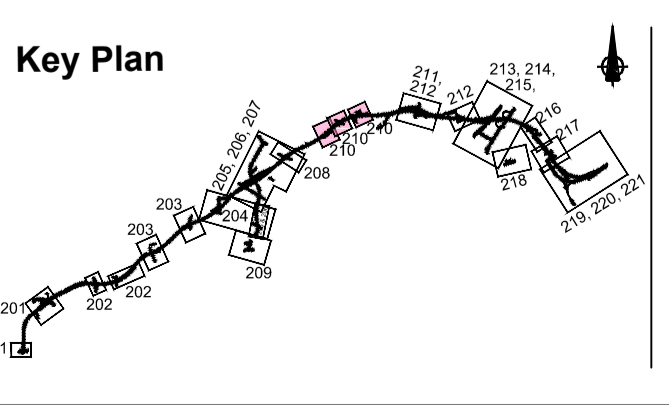
Includes Ordnance Survey Ireland data reproduced under OSI Licence number 2010/18CCMA/Galway County Council. Unauthorised reproduction infringes Ordnance Survey Ireland and Government of Ireland copyright. © Ordnance Survey Ireland, 2010.

© Ordnance Survey Ireland. All rights reserved. Licence number 2010/18CCMA/Galway County Council.

Clients

Comhairle Contae na Gaillimhe
Galway County Council

Galway City Transport Project



Consultant

ARUP

Corporate House
City East Business Park
Ballybrit, Galway, Ireland.

Tel +353 (0)91 460675
www.N6GalwayCity.ie
www.arup.ie

Job Title
N6 Galway City Ring Road

Scale
1:2500/250 @ A1

Date
February 2018

Issue	Date	By	Chkd	Appd
I2	12/03/2018	KJ	MG	EMC
I1	22/02/2018	KJ	MG	EMC

For Information

Job No	Drawing No	Issue
233985	GCOB-100-D-210	12

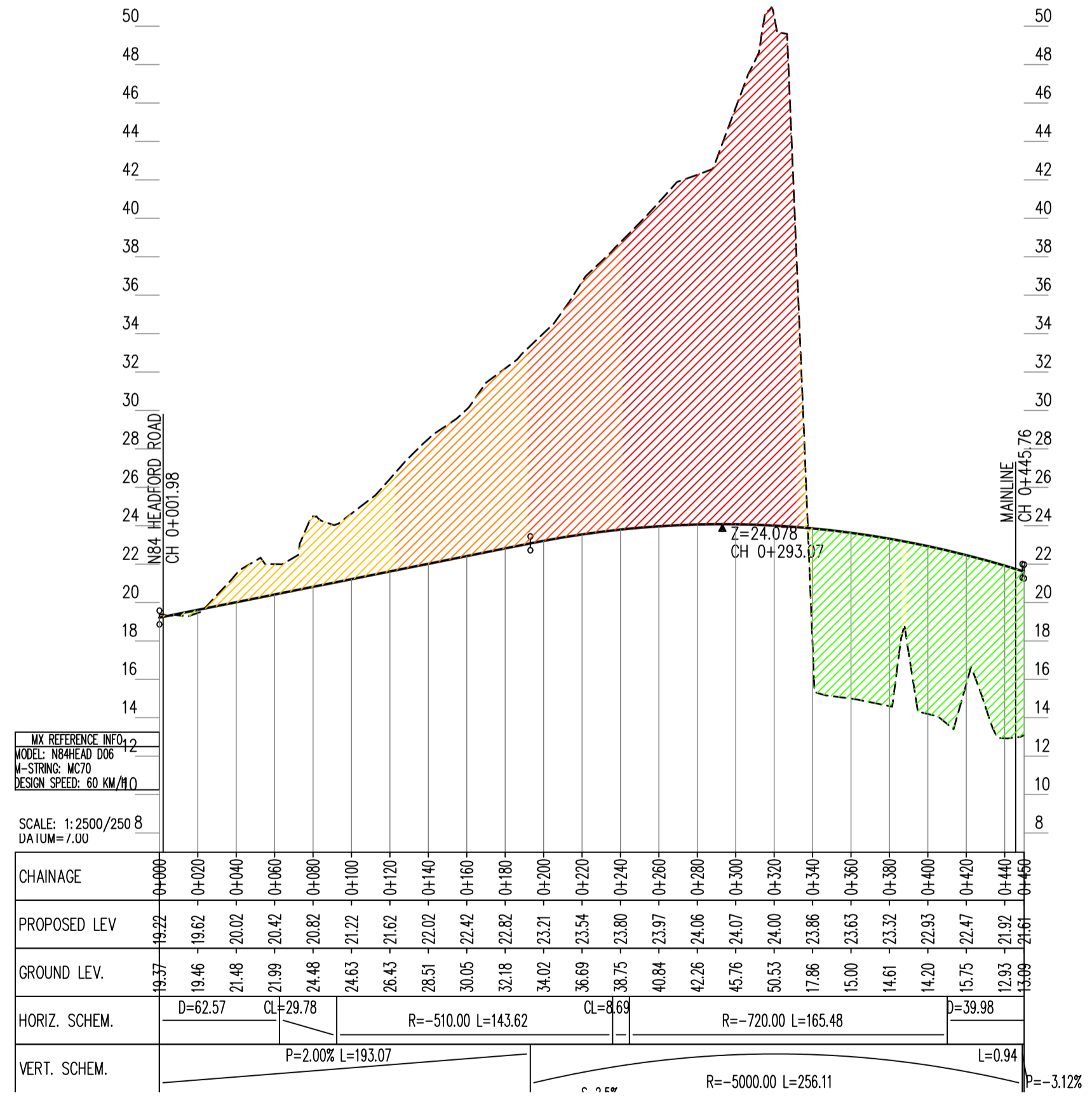
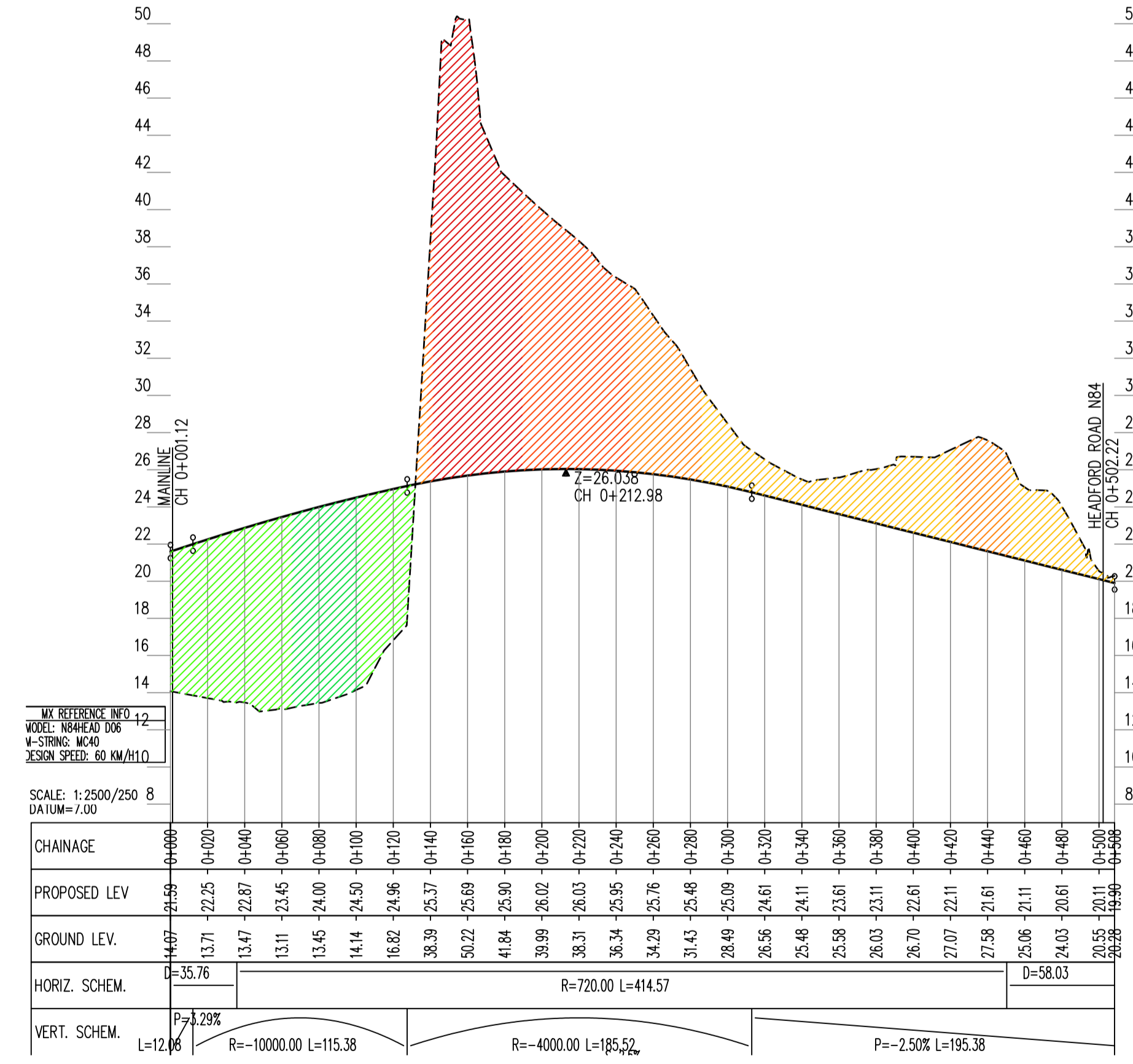
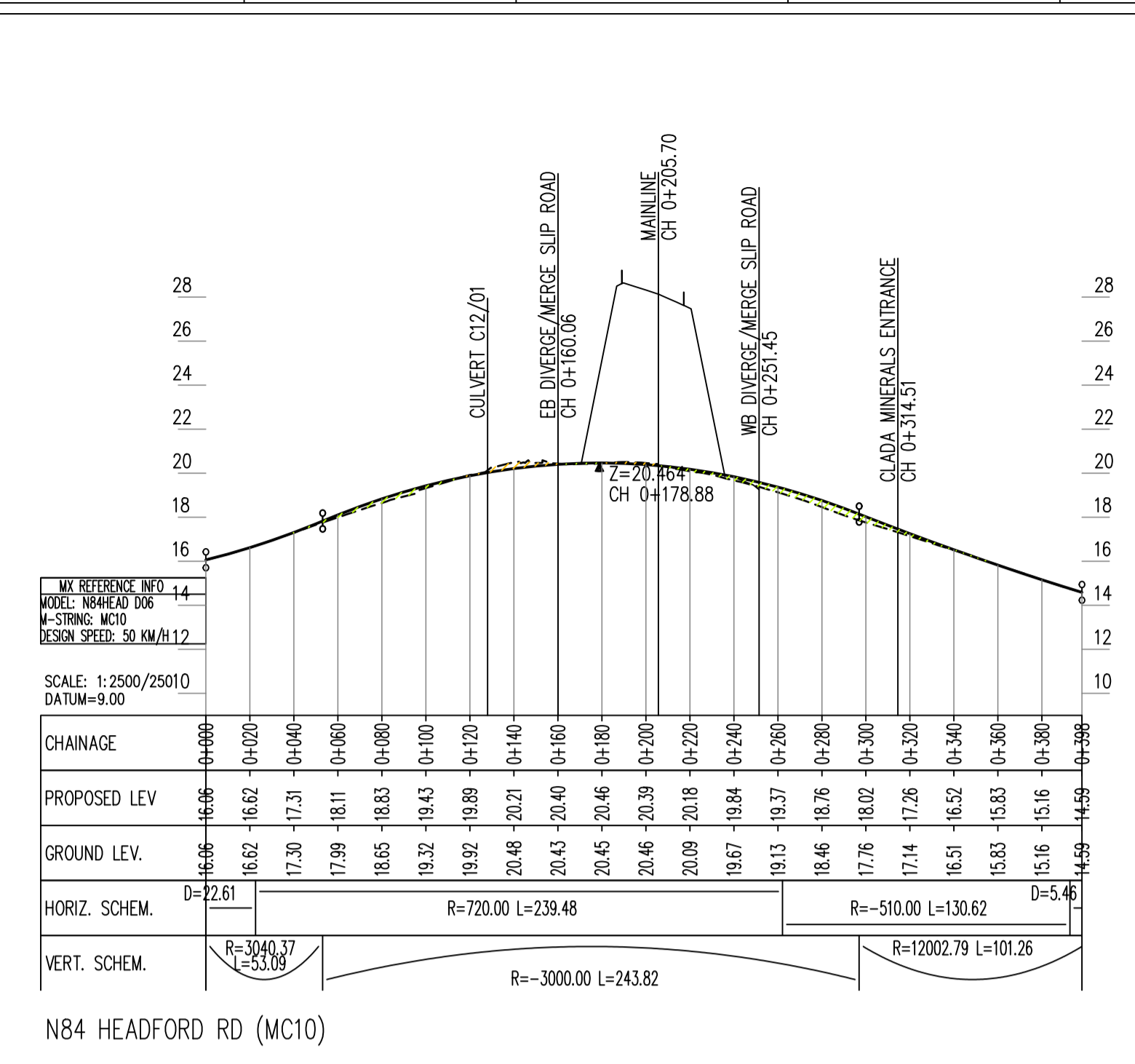
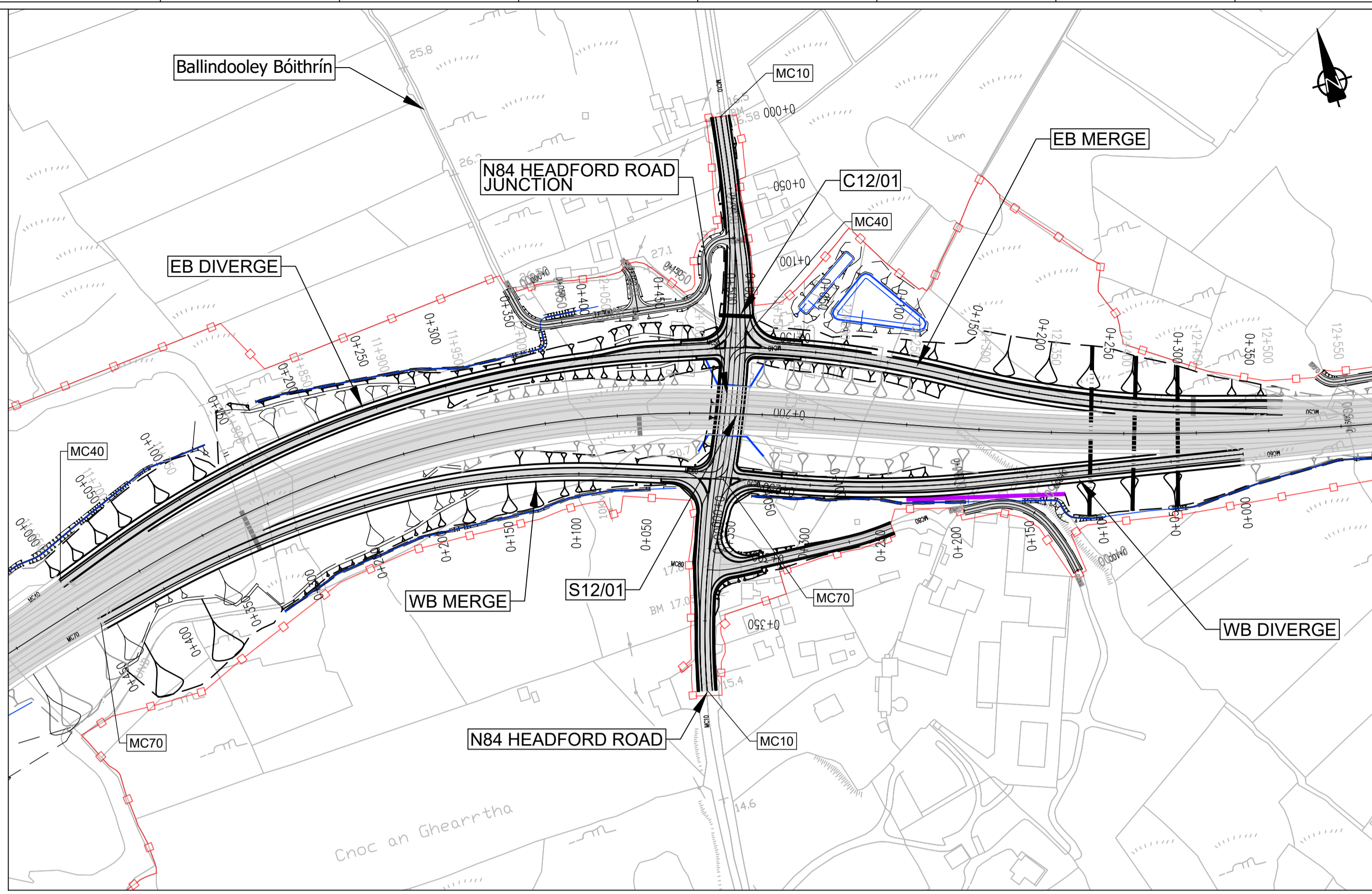
Drawing Title
Proposed Road Development Plan & Profile
Menlo Castle Bóithrín, Bóthar Nua, Sean Bóthar
Sheet 10 of 21

Drawing Status

DESIGN REPORT

- Legend:**
- City Boundary
 - Proposed Development Boundary
 - Proposed Road Development
 - Structure
 - Proposed Retaining wall/ Earth Retention
 - Proposed Culvert
 - Proposed Environmental Underpass
 - Proposed Attenuation Pond / Infiltration Basin
 - Proposed Stream Diversion

- Legend:**
- Profile**
- Existing Ground
 - Proposed Geometry Profile
 - FILL 15+m
 - FILL 10m - 15m
 - FILL 05m - 10m
 - FILL 00m - 05m
 - CUT 00m - 05m
 - CUT 05m - 10m
 - CUT 10m - 15m
 - CUT 15+m
 - LACKAGH QUARRY TUNNEL
 - GALWAY RACECOURSE TUNNEL



HEADFORD RD JUNCTION - EASTBOUND DIVERGE (MC40)

HEADFORD RD JUNCTION - WESTBOUND MERGE (MC70)

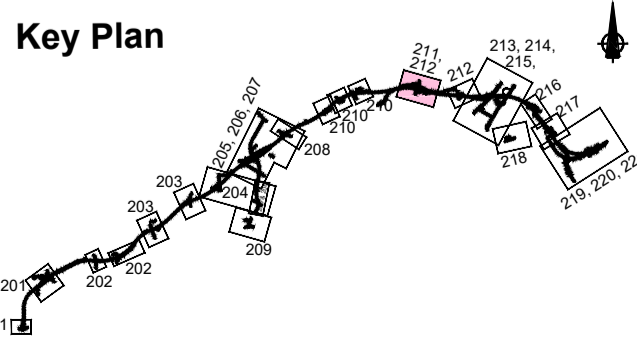
Sun áiríonn tá sonraíocht Shuirbhíreacht Ordánas Éireann arna áirígeadh faoi Cheadúnas OSI Uimh. 2010/18CCMA/Comhairle Contae na Gaillimhe. Sárúinn áirígeadh neamhdáraithe cóipeacht Shuirbhíreacht Ordánas Éireann Agus Riailas na hÉireann. © Shuirbhíreacht Ordánas Éireann, 2010.

© Shuirbhíreacht Ordánas Éireann. Gach ceart ar chosaint. Uimhir cheadúnas 2010/18CCMA/Comhairle Contae na Gaillimhe.

Includes Ordnance Survey Ireland data reproduced under OSI Licence number 2010/18CCMA/Galway County Council. Unauthorised reproduction infringes Ordnance Survey Ireland and Government of Ireland copyright. © Ordnance Survey Ireland, 2010.

© Ordnance Survey Ireland. All rights reserved. Licence number 2010/18CCMA/Galway County Council.

Clients



Consultant

Corporate House
City East Business Park
Ballybri, Galway, Ireland.

Tel +353 (0)91 460675
www.NGalwayCity.ie
www.arup.ie

Job Title
N6 Galway City Ring Road

Scale
1:2500/250 @ A1

Date
February 2018

Issue	Date	By	Chkd	Appd
I1	22/02/2018	KJ	MG	EMC

For Information

Job No	Drawing No	Issue
233985	GCOB-100-D-211	11

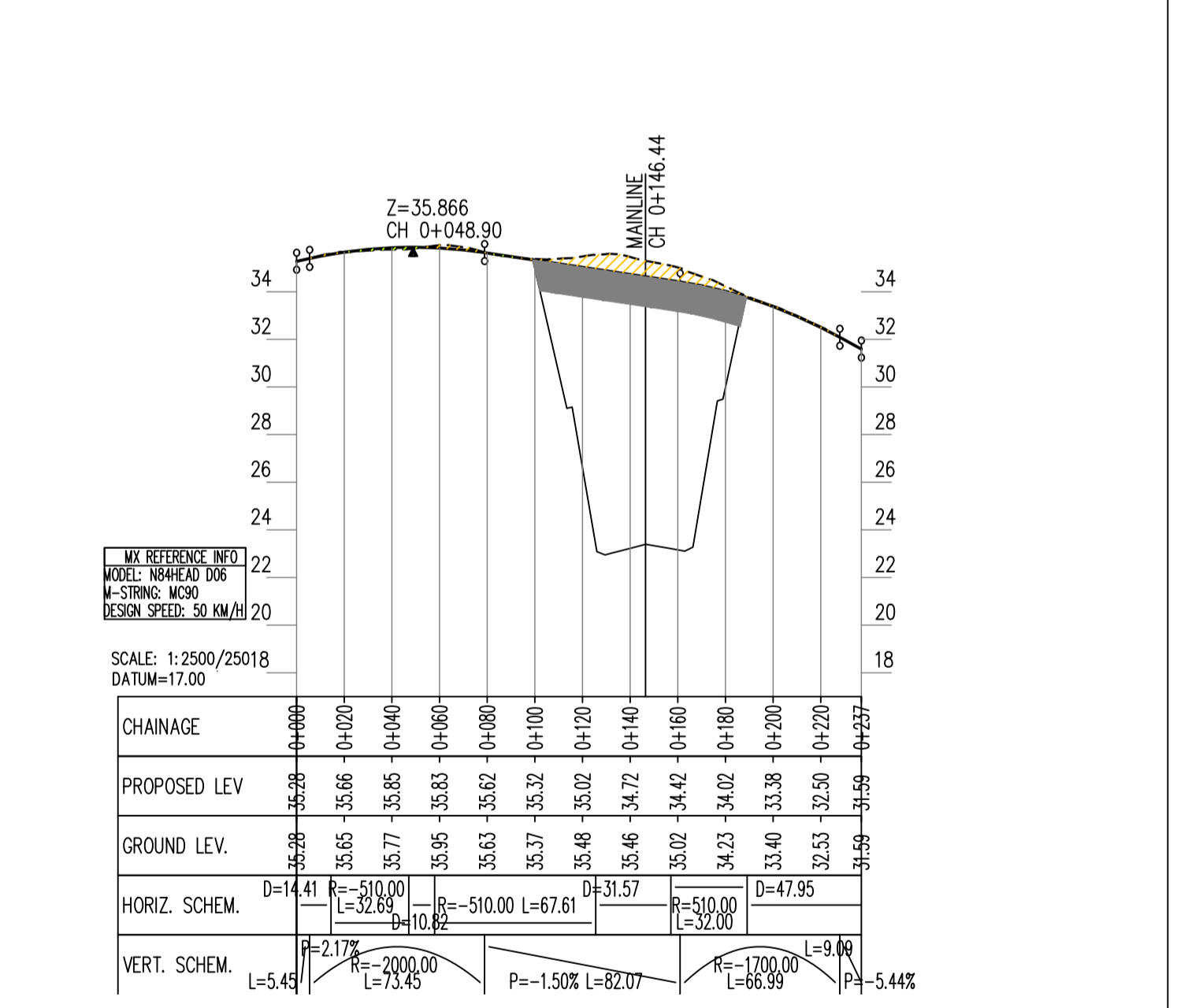
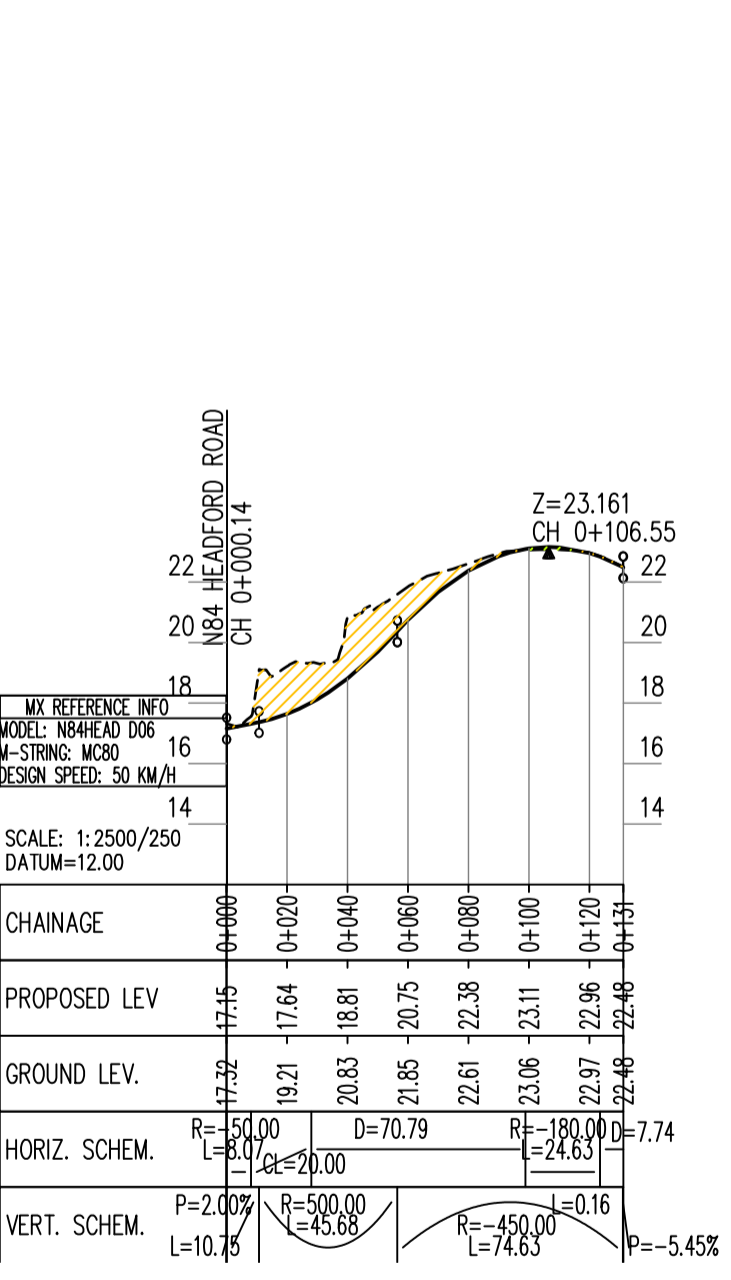
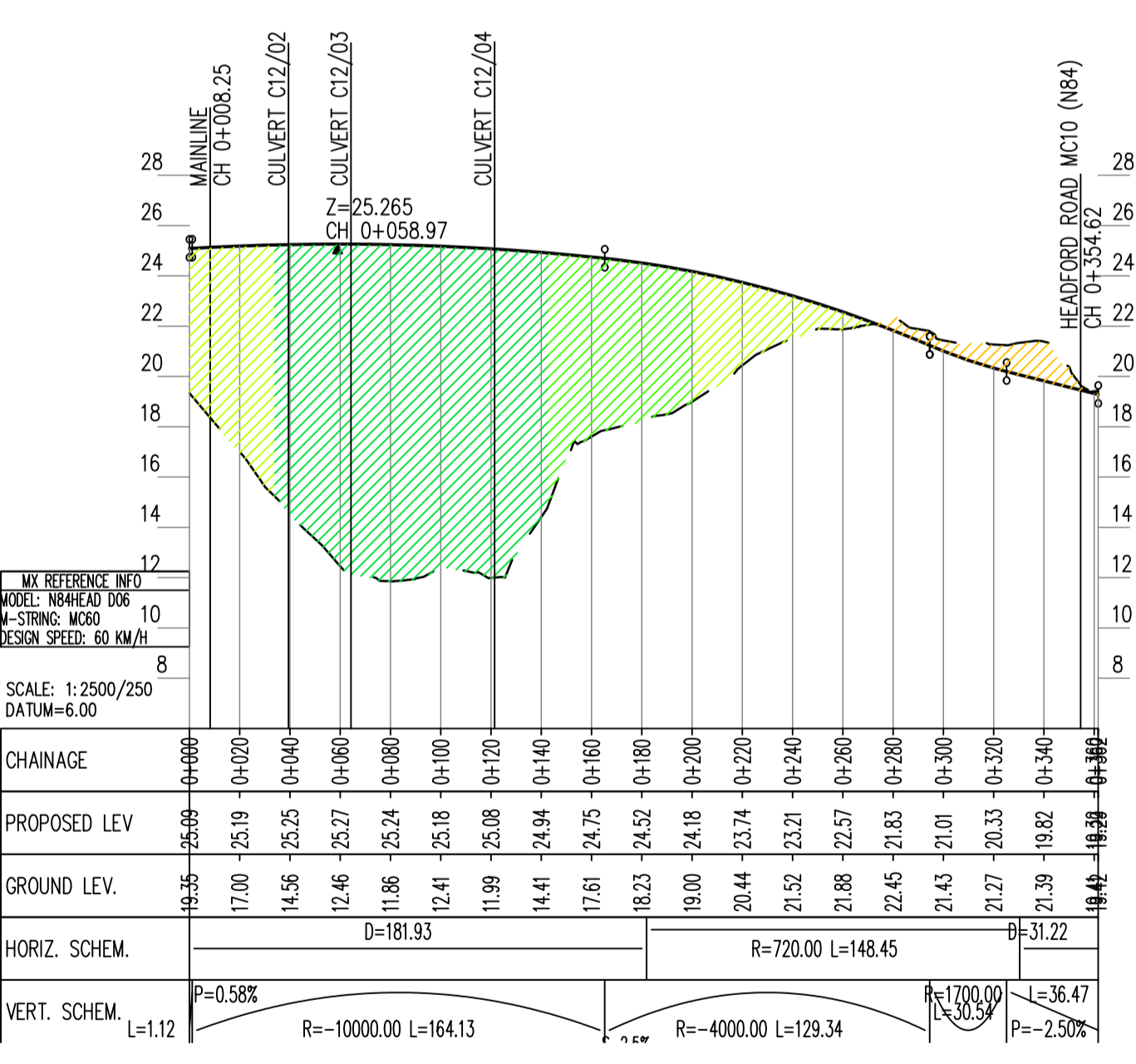
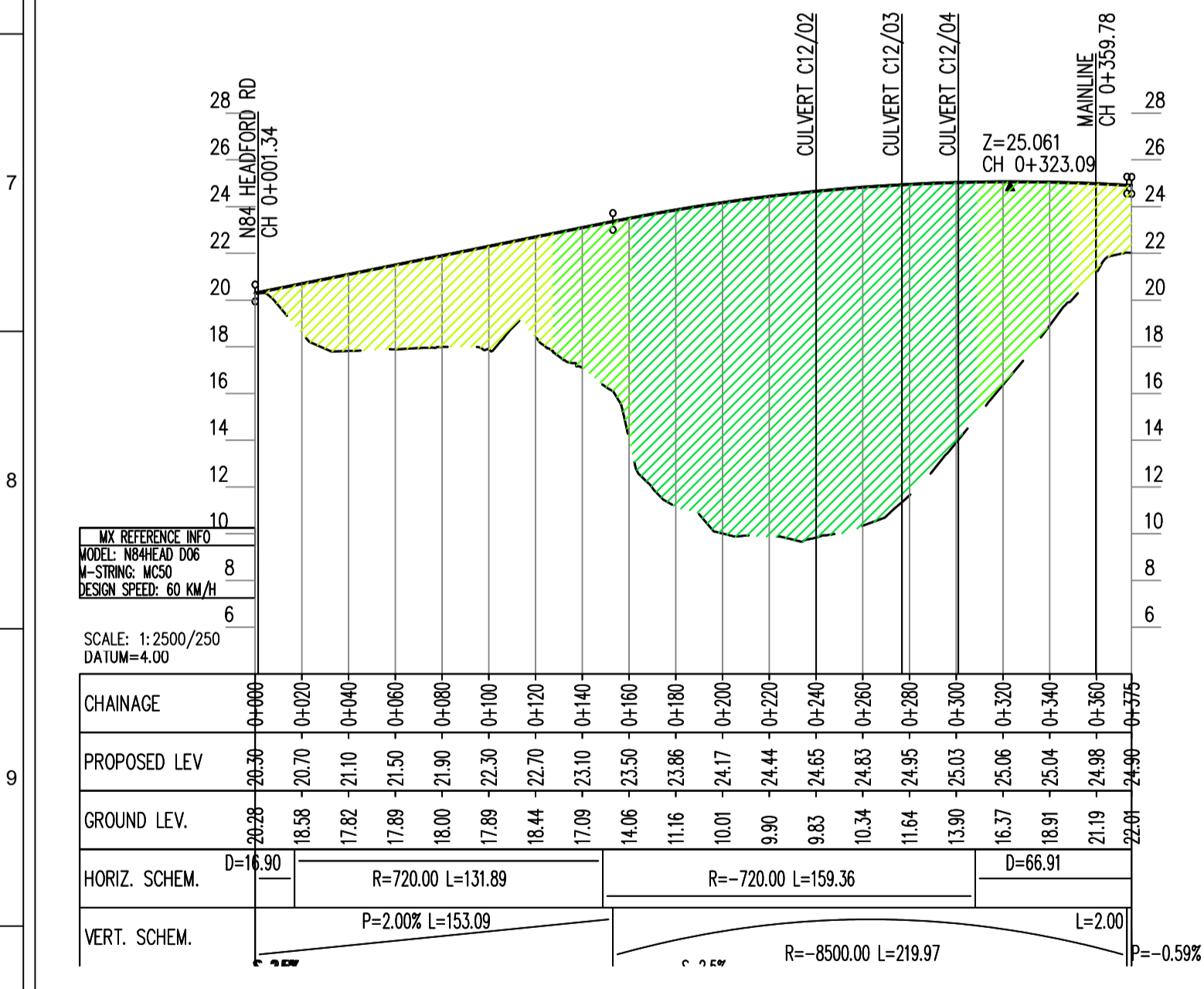
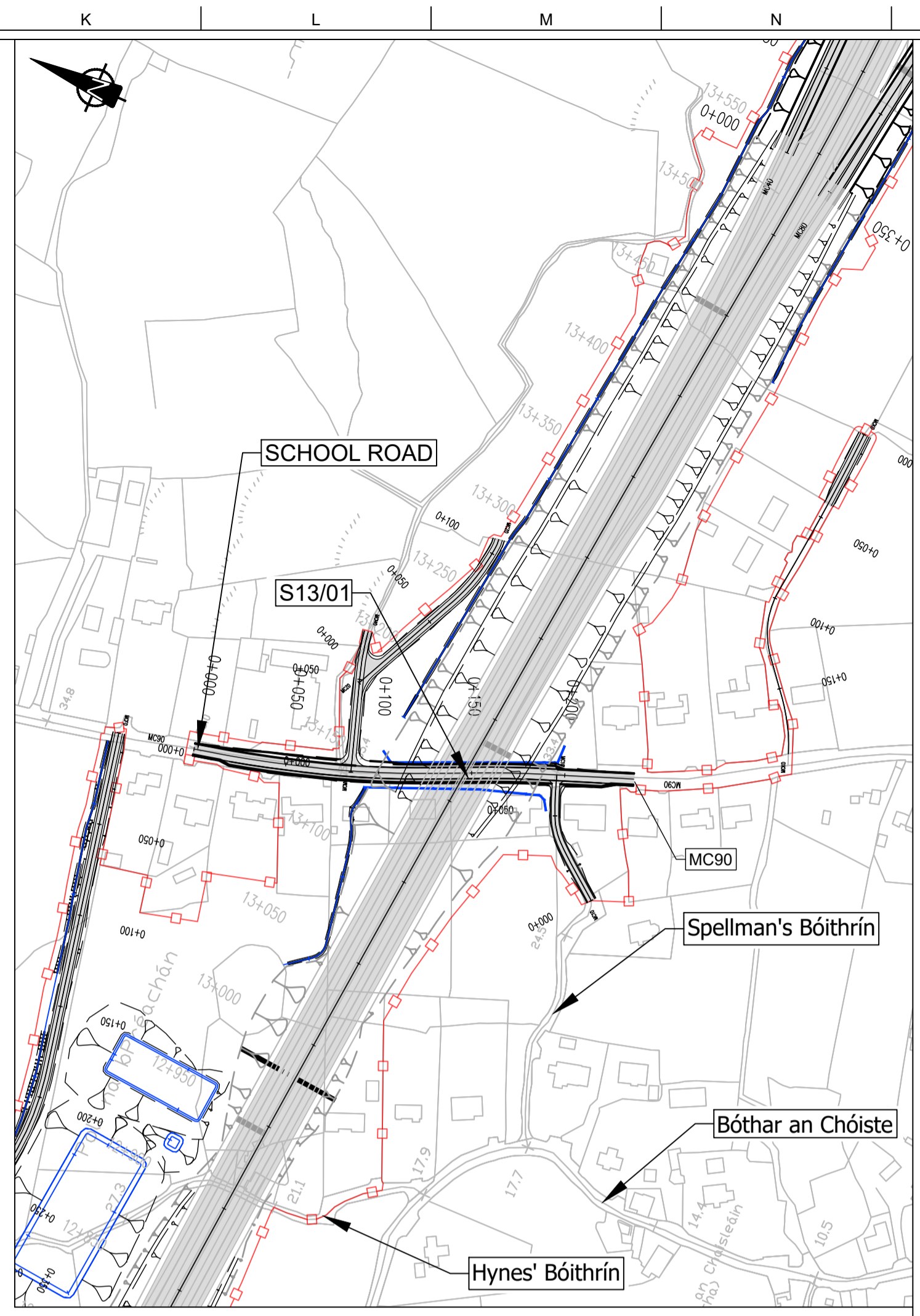
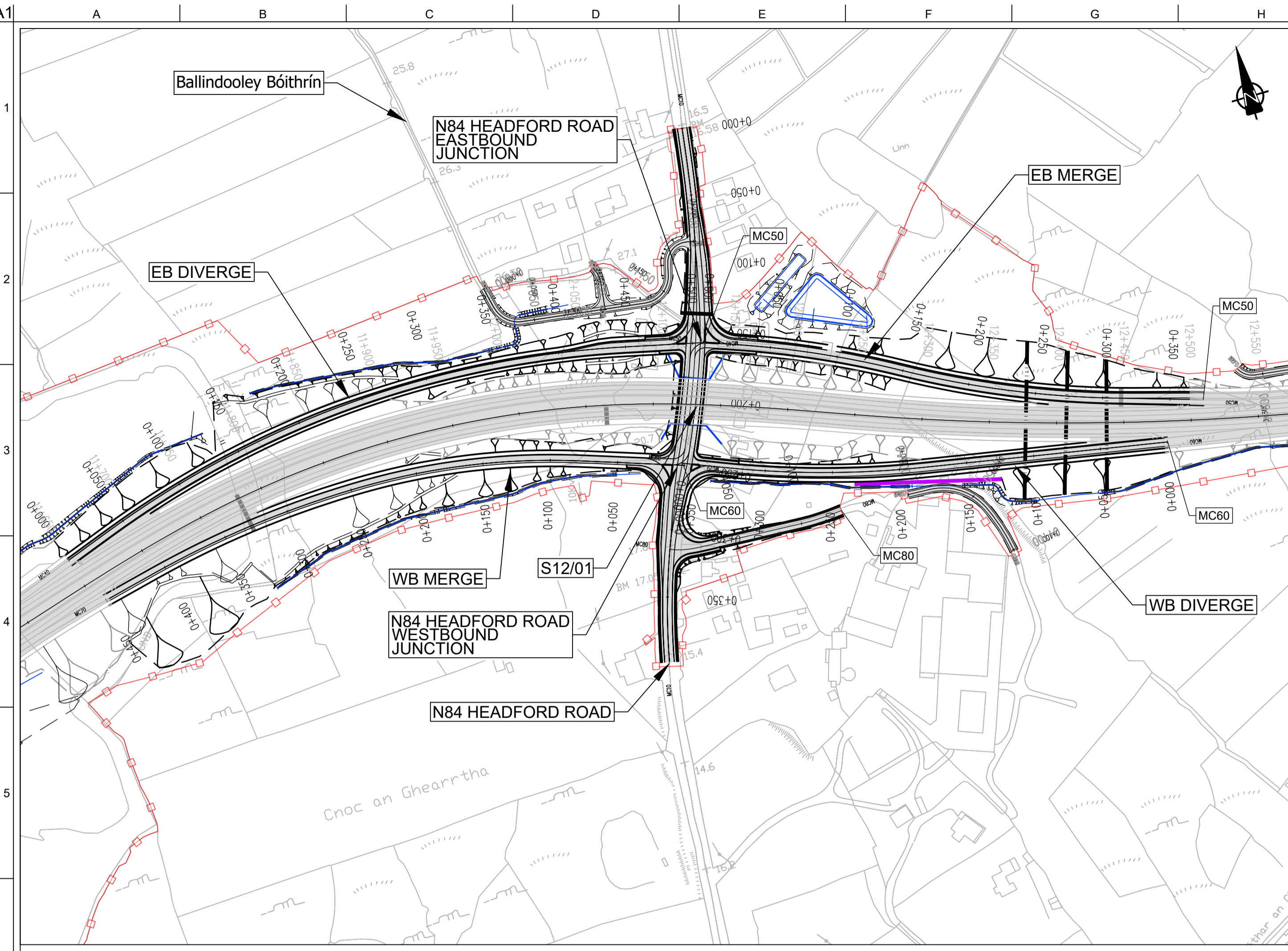
Drawing Title
Proposed Road Development Plan & Profile
Headford Road Junction
Sheet11 of 21

Drawing Status

DESIGN REPORT

- Legend:**
- City Boundary
 - Proposed Development Boundary
 - Proposed Road Development
 - Structure
 - Proposed Retaining wall/ Earth Retention
 - Proposed Culvert
 - Proposed Environmental Underpass
 - Proposed Attenuation Pond / Infiltration Basin
 - Proposed Stream Diversion

- Legend:**
- Profile**
- Existing Ground
 - Proposed Geometry Profile
 - FILL 15+m
 - FILL 10m - 15m
 - FILL 05m - 10m
 - FILL 00m - 05m
 - CUT 00m - 05m
 - CUT 05m - 10m
 - CUT 10m - 15m
 - CUT 15+m
 - LACKAGH QUARRY TUNNEL
 - GALWAY RACECOURSE TUNNEL



San áiríamh tá sonraíocht Shuirbhíreacht Ordánais Éireann arna áirígeadh faoi Chéadainn OSI Uimh. 2010/18CCMA/Comhairle Contae na Gaillimhe. Sártaoimh áirígeadh neamhdáiríthe cóipeacht Shuirbhíreacht Ordánais Éireann Agus Riailas na hÉireann. © Shuirbhíreacht Ordánais Éireann, 2010.

© Suirbhíreacht Ordánais Éireann. Gach ceart ar chossaint. Uimhir chéadainn 2010/18CCMA/Comhairle Contae na Gaillimhe.

Includes Ordnance Survey Ireland data reproduced under OSI Licence number 2010/18CCMA/Galway County Council. Unauthorised reproduction infringes Ordnance Survey Ireland and Government of Ireland copyright. © Ordnance Survey Ireland, 2010.

© Ordnance Survey Ireland. All rights reserved. Licence number 2010/18CCMA/Galway County Council.

Clients

Key Plan

Consultant

Corporate House
City East Business Park
Ballybri, Galway, Ireland.

Tel +353 (0)91 460675
www.NGalwayCity.ie
www.arup.ie

Job Title
N6 Galway City Ring Road

Scale
1:2500/250 @ A1

Date
February 2018

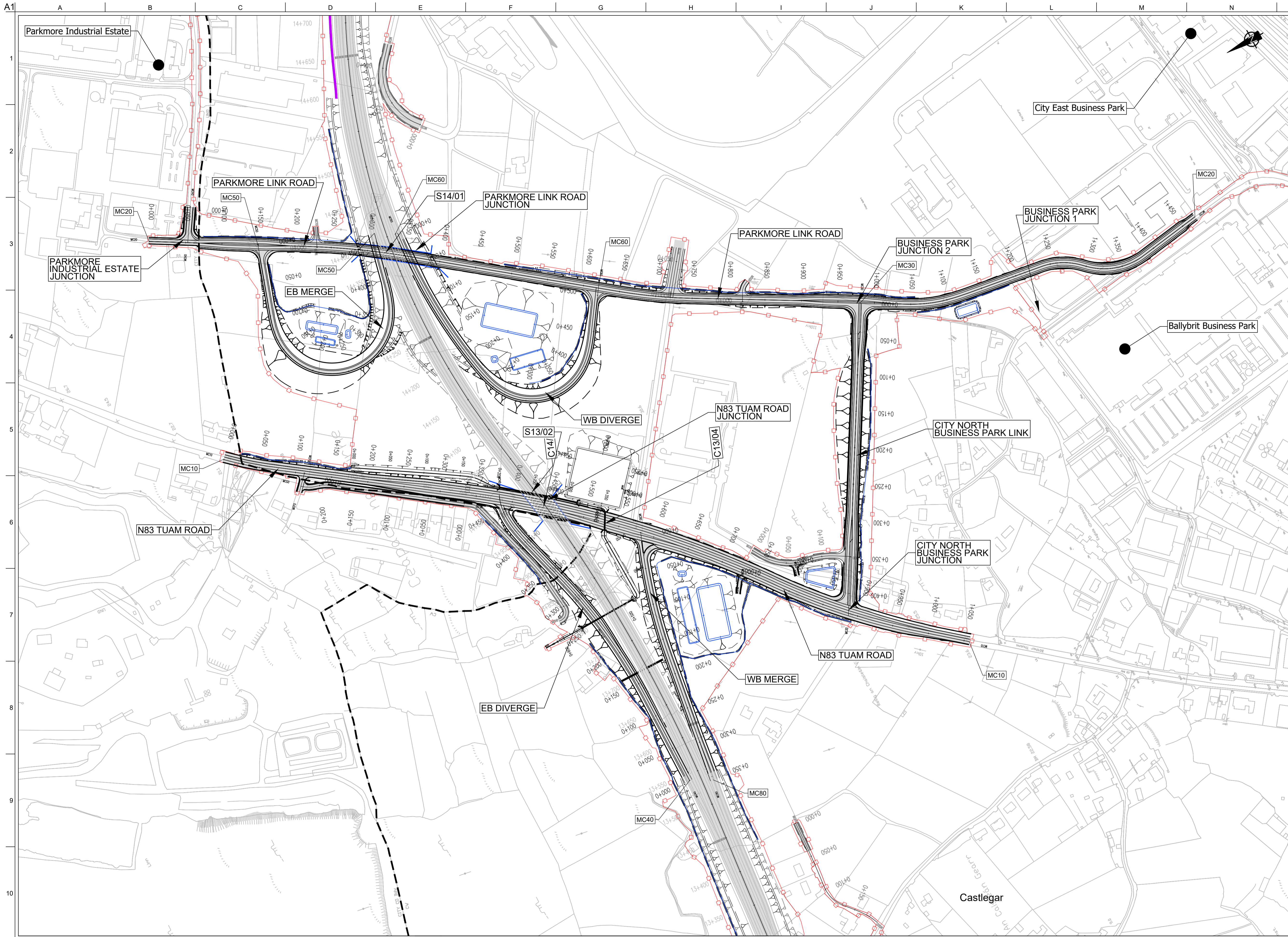
I1	22/02/2018	KJ	MG	EMC
Issue	Date	By	Chkd	Appd

Drawing Title
Proposed Road Development Plan & Profile
Headford Road Junction & School Road Castlegar
Sheet12 of 21

Drawing Status

For Information

Job No	Drawing No	Issue
233985	GCOB-100-D-212	11



DESIGN REPORT

- Legend:**
- City Boundary
 - Proposed Development Boundary
 - Proposed Road Development
 - Structure
 - Structure
 - Proposed Retaining wall/ Earth Retention
 - Proposed Culvert
 - Proposed Environmental Underpass
 - Proposed Attenuation Pond / Infiltration Basin
 - Proposed Stream Diversion

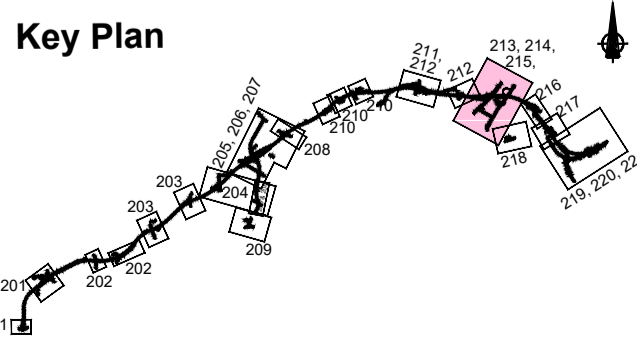
Son áiríamh tá sonraíocht Shuirbhíreacht Ordnáis Éireann arna áitirgeadh fíor Cheadúnas OSI Umh. 2010/18CCMA/Comhairle Contae na Gaillimhe. Sárúinn áitirgeadh neamhdáraithe cóipeacht Shuirbhíreacht Ordnáis Éireann Agus Riailas na hÉireann. © Suirbhíreacht Ordnáis Éireann, 2010.

© Suirbhíreacht Ordnáis Éireann. Gach ceart ar chosaint. Umhír cheadúnas 2010/18CCMA/Comhairle Contae na Gaillimhe.

Includes Ordnance Survey Ireland data reproduced under OSI Licence number 2010/18CCMA/Galway County Council. Unauthorised reproduction infringes Ordnance Survey Ireland and Government of Ireland copyright. © Ordnance Survey Ireland, 2010.

© Ordnance Survey Ireland. All rights reserved. Licence number 2010/18CCMA/Galway County Council.

Clients



Consultant

Corporate House
City East Business Park
Ballybrit, Galway, Ireland.

Tel +353 (0)91 460675
www.N6GalwayCity.ie
www.arup.ie

Job Title
N6 Galway City Ring Road

Scale
1:2500/250 @ A1

Date
February 2018


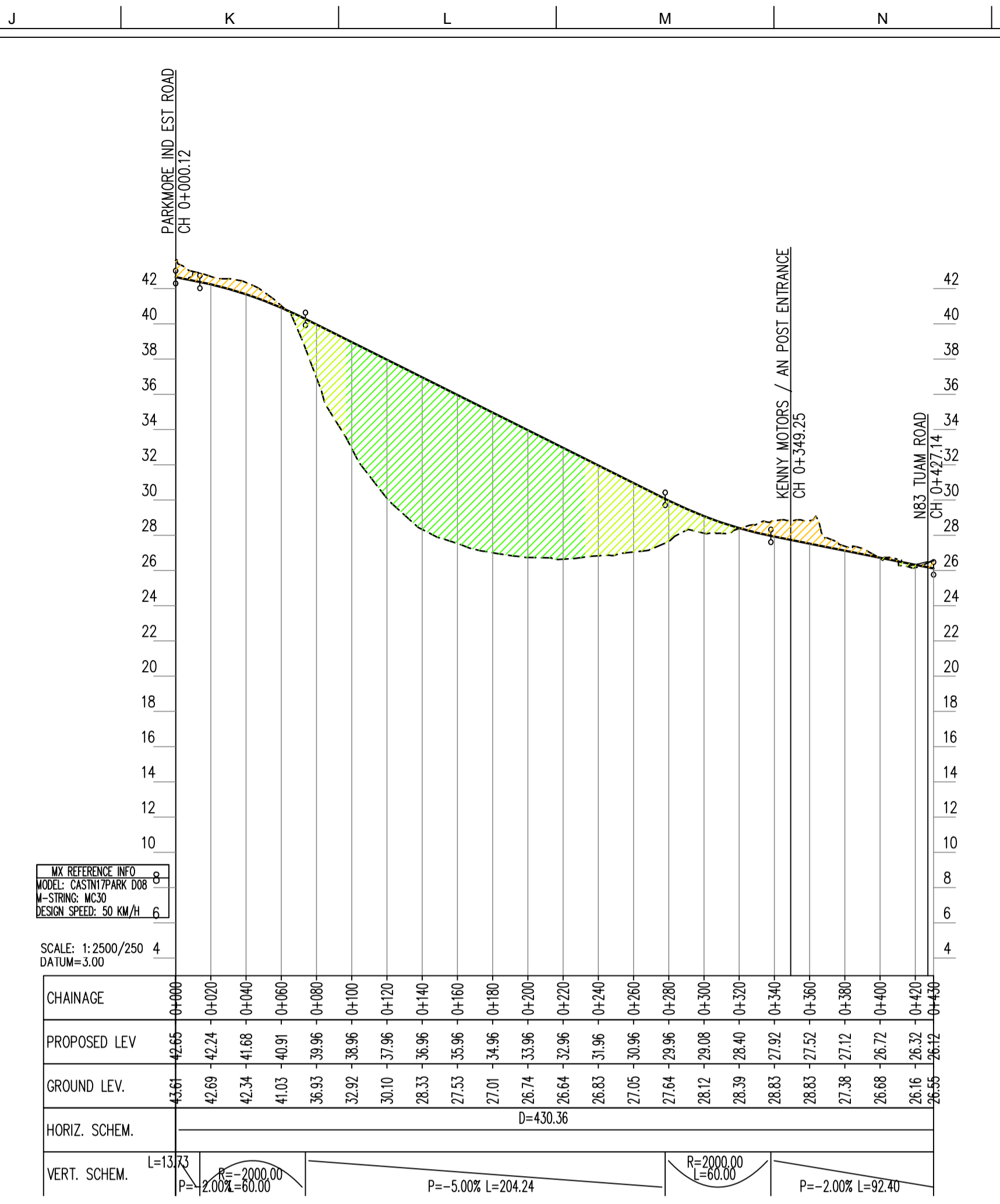
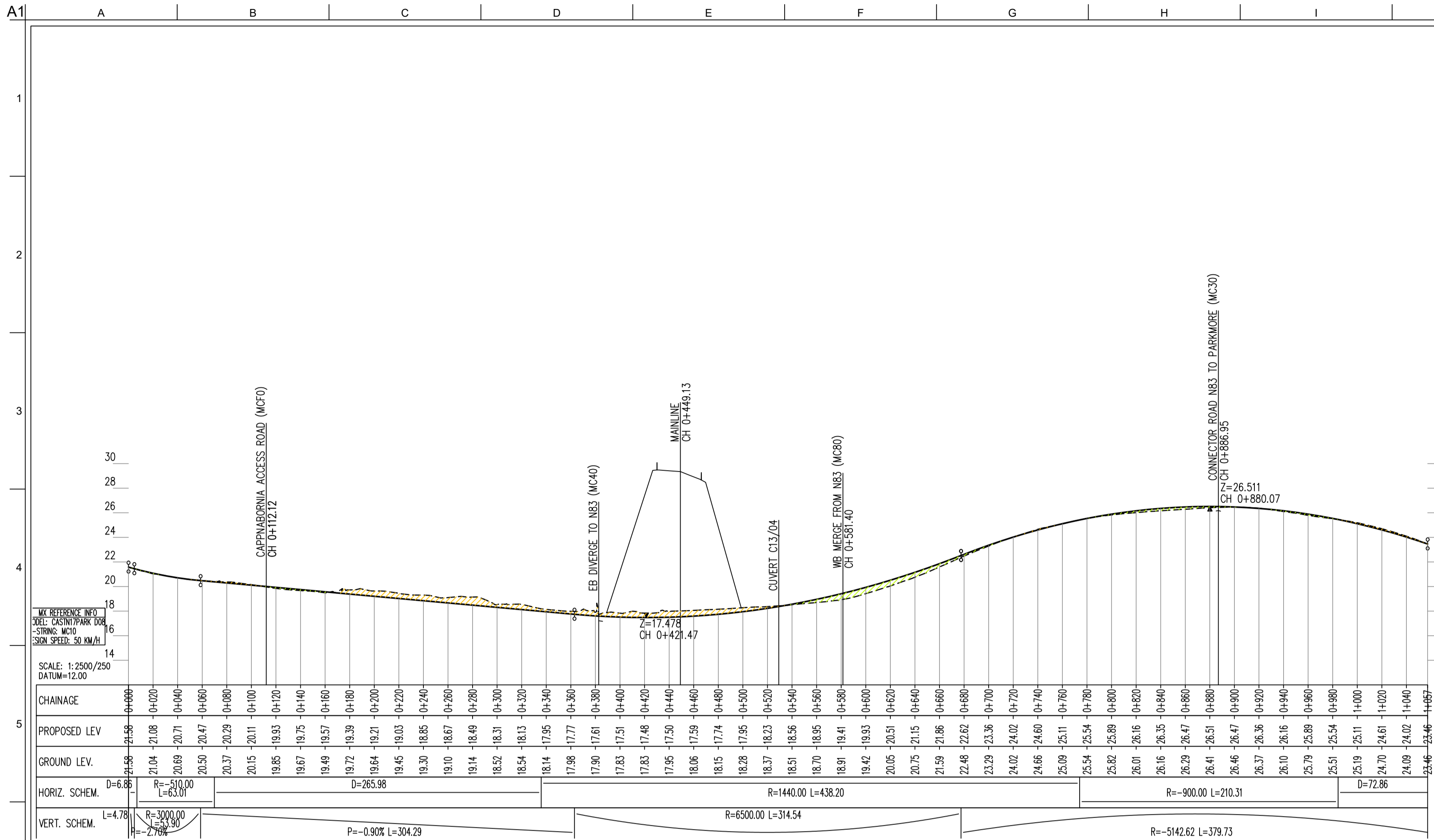
Issue	Date	By	Chkd	Appd
I1	22/02/2018	KJ	MG	EMC

Drawing Title
Proposed Road Development Plan & Profile
N83 Tuam Road & Business Park Junctions Plan
Sheet 13 of 21

Drawing Status
For Information

Job No 233985	Drawing No GCOB-100-D-213	Issue 11
-------------------------	-------------------------------------	--------------------

- Legend:**
- Profile
 - Existing Ground
 - Proposed Geometry Profile
 - FILL 15+m
 - FILL 10m - 15m
 - FILL 05m - 10m
 - FILL 00m - 05m
 - CUT 00m - 05m
 - CUT 05m - 10m
 - CUT 10m - 15m
 - CUT 15+m
 - LACKAGH QUARRY TUNNEL
 - GALWAY RACECOURSE TUNNEL



Son áiríamh tá sonraíocht Shuirbhíreacht Ordnáis Éireann arna áitirgeadh fíor Cheadúnas OSI Umh. 2010/18CCMA/Comhairle Contae na Gaillimhe. Sírúint ar áitirgeadh neamhdáraithe cóipeacht Shuirbhíreacht Ordnáis Éireann Agus Riailas na hÉireann. © Suirbhíreacht Ordnáis Éireann, 2010.

© Suirbhíreacht Ordnáis Éireann. Gach ceart ar chosaint. Umhír cheadúnas 2010/18CCMA/Comhairle Contae na Gaillimhe.

Includes Ordnance Survey Ireland data reproduced under OSI Licence number 2010/18CCMA/Galway County Council. Unauthorised reproduction infringes Ordnance Survey Ireland and Government of Ireland copyright. © Ordnance Survey Ireland, 2010.

© Ordnance Survey Ireland. All rights reserved. Licence number 2010/18CCMA/Galway County Council.

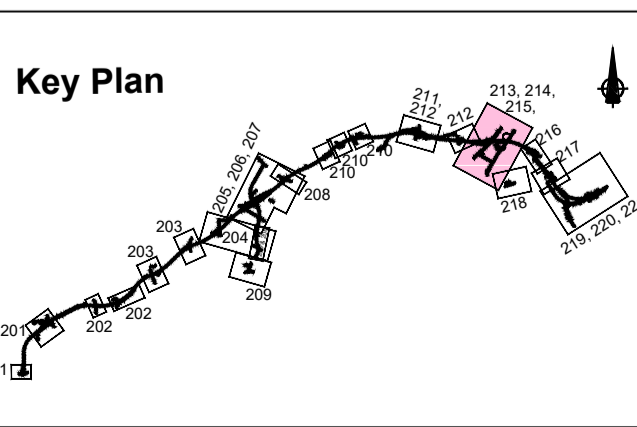
Clients

Comhairle Chontae na Gaillimhe
Galway County Council

An Roinn Iompair
Turasoireacht agus Spóirt

Galway City Transport Project

TIIP
Bonnagar Iompair Éireann



Consultant

ARUP

Corporate House
City East Business Park
Ballybrit, Galway, Ireland.

Tel +353 (0)91 460675
www.NGalwayCity.ie
www.arup.ie

Job Title
N6 Galway City Ring Road

Scale
1:2500/250 @ A1

Date
February 2018

Issue	Date	By	Chkd	Appd
11	22/02/2018	KJ	MG	EMC

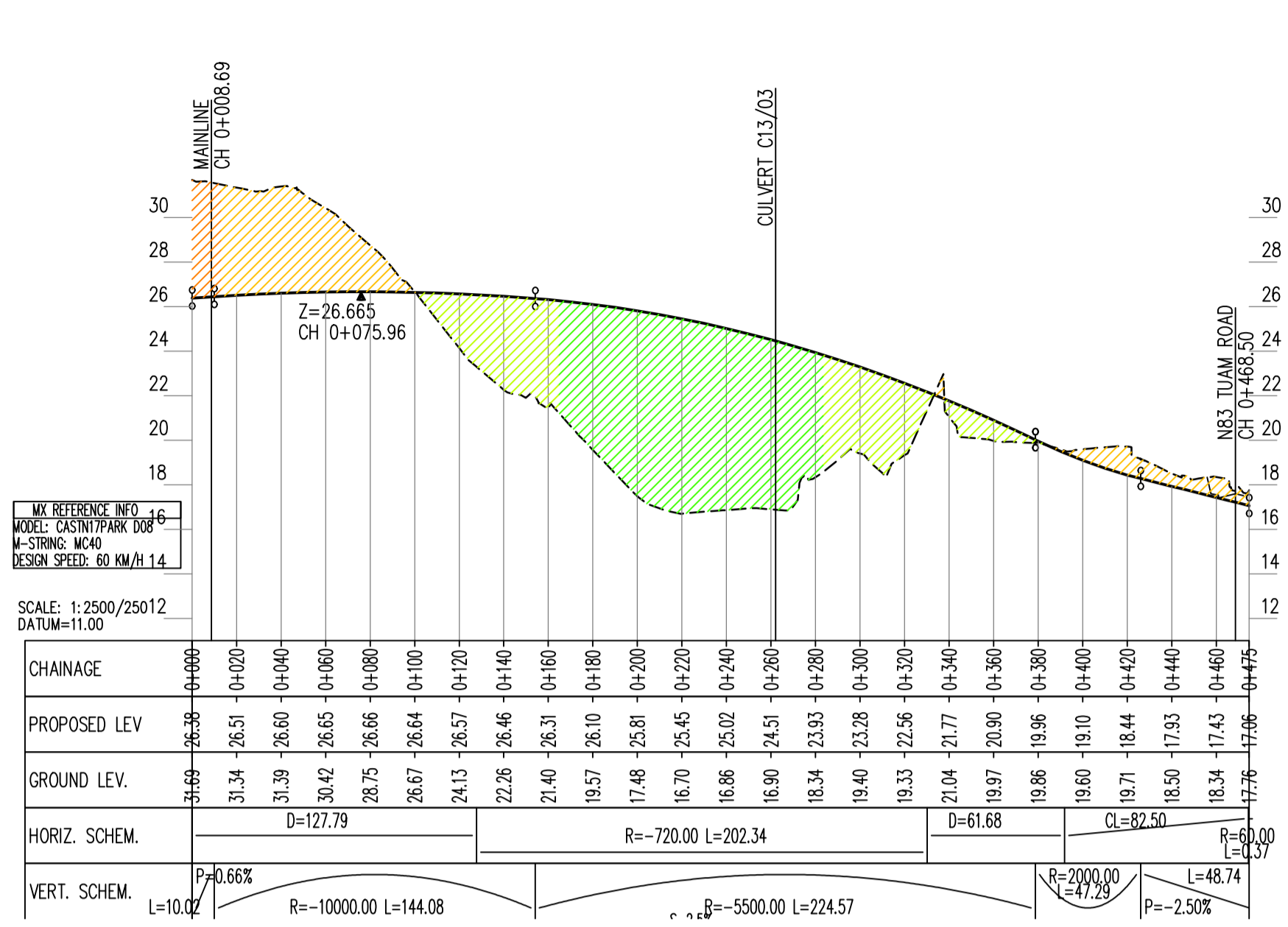
For Information

Job No	Drawing No	Issue
233985	GCOB-100-D-214	11

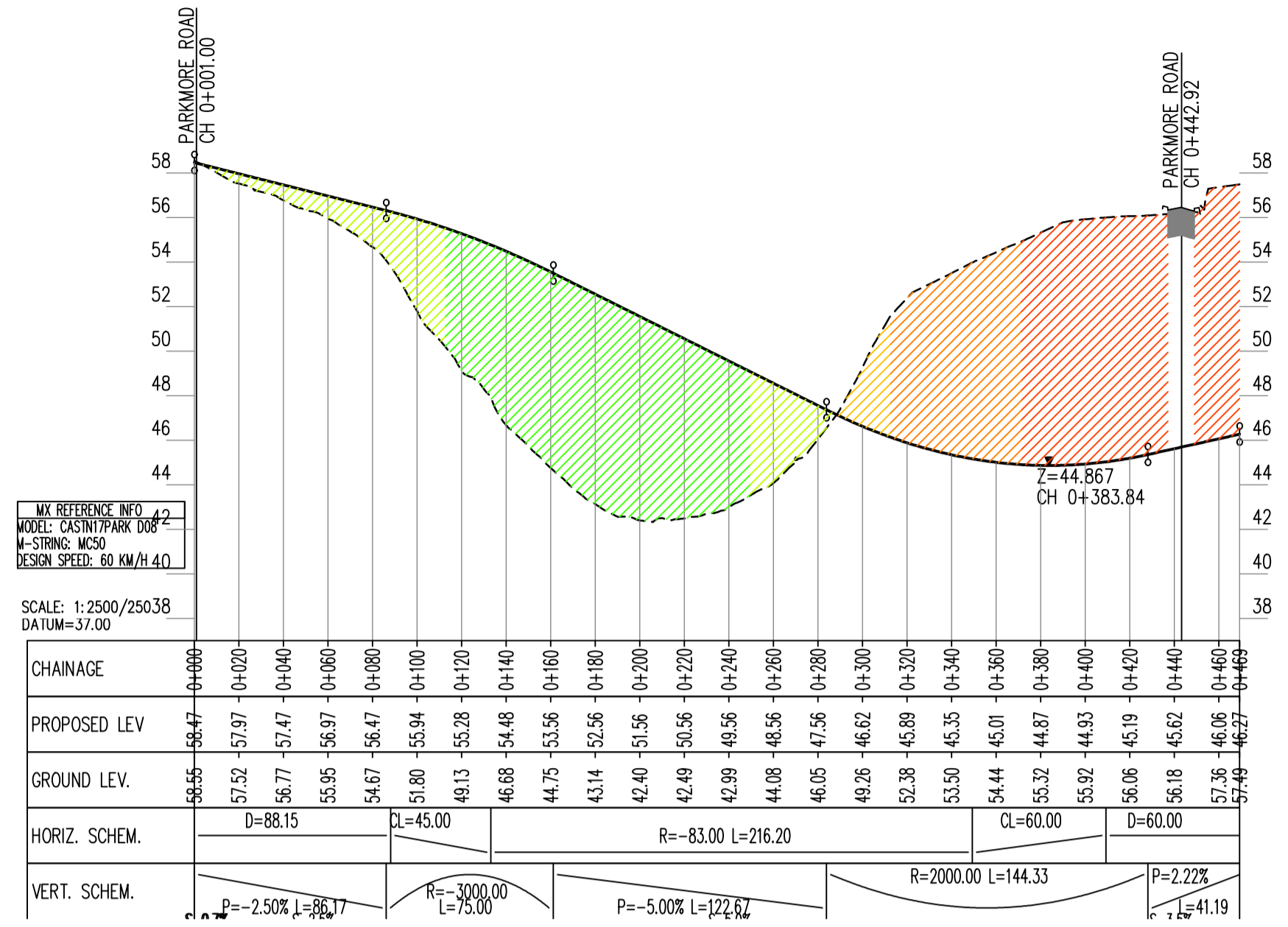
Drawing Title
**Proposed Road Development Plan & Profile
N83 Tuam Road & Business Park Junctions Profiles
Sheet 14 of 21**

Drawing Status

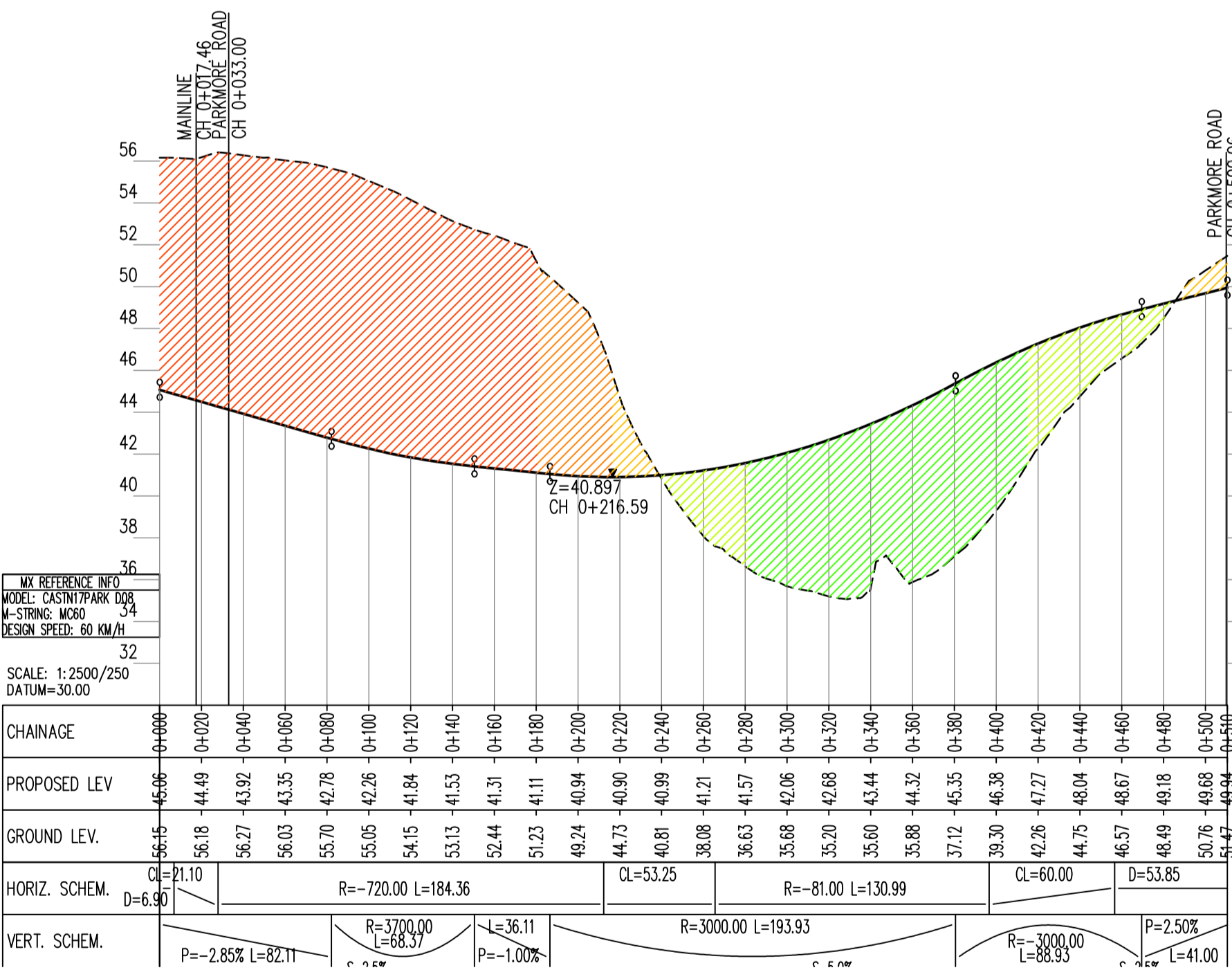
- Legend:**
- Existing Ground
 - Proposed Geometry Profile
 - FILL 15+m
 - FILL 10m - 15m
 - FILL 05m - 10m
 - FILL 00m - 05m
 - CUT 00m - 05m
 - CUT 05m - 10m
 - CUT 10m - 15m
 - CUT 15+m
 - LACKAGH QUARRY TUNNEL
 - GALWAY RACECOURSE TUNNEL



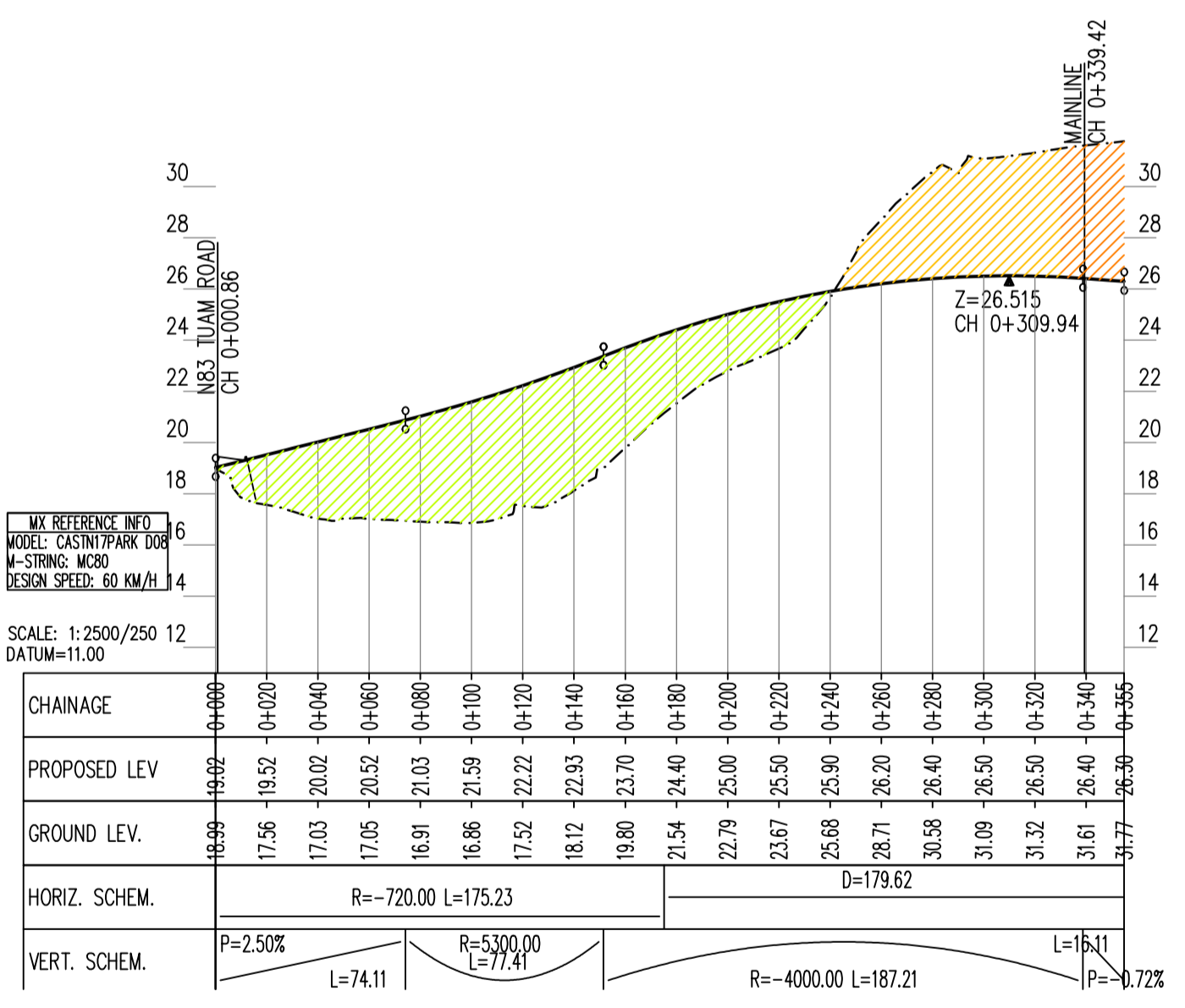
EASTBOUND DIVERGE TO N83 (MC40)



EASTBOUND MERGE FROM PARKMORE ROAD (MC50)



WESTBOUND DIVERGE TO PARKMORE ROAD (MC60)



WESTBOUND MERGE FROM N83 (MC80)

San áireamh tá sonraíocht Shuirbhíreachtí Ordánais Éireann arna áitireadh fíor Cheadúnas OSI Umh. 2010/18CCMA/Comhairle Contae na Gaillimhe. Sárú arna áitireadh neamhdáraithe cóipeacht Shuirbhíreachtí Ordánais Éireann Agus Rialtas na hÉireann. © Shuirbhíreachtí Ordánais Éireann, 2010.

© Suirbhíreachtí Ordánais Éireann. Gach ceart ar chosaint. Umhír cheadúnais 2010/18CCMA/Comhairle Contae na Gaillimhe.

Includes Ordnance Survey Ireland data reproduced under OSI Licence number 2010/18CCMA/Galway County Council. Unauthorised reproduction infringes Ordnance Survey Ireland and Government of Ireland copyright. © Ordnance Survey Ireland, 2010.

© Ordnance Survey Ireland. All rights reserved. Licence number 2010/18CCMA/Galway County Council.

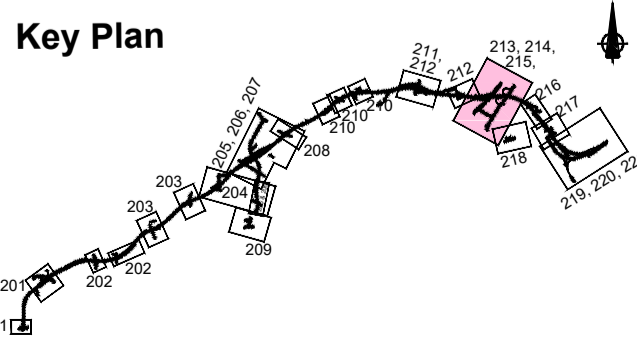
Clients

Comhairle Chontae na Gaillimhe
Galway County Council

Galway City Transport Project

An Roinn Iompair Turasoireachta agus Spóirt
Department Transport, Tourism and Sport

TIIP
Bonnasair Iompair Éireann
Transport Infrastructure Ireland



Consultant

ARUP

Corporate House
City East Business Park
Ballybrin, Galway, Ireland.

Tel +353 (0)91 460675
www.N6GalwayCity.ie
www.arup.ie

Job Title
N6 Galway City Ring Road

Scale
1:2500/250 @ A1

Date
February 2018

Issue	Date	By	Chkd	Appd
I1	22/02/2018	KJ	MG	EMC

Drawing Title
Proposed Road Development Plan & Profile
N83 Tuam Road & Business Park Junctions Profiles
Sheet 15 of 21

Drawing Status
For Information

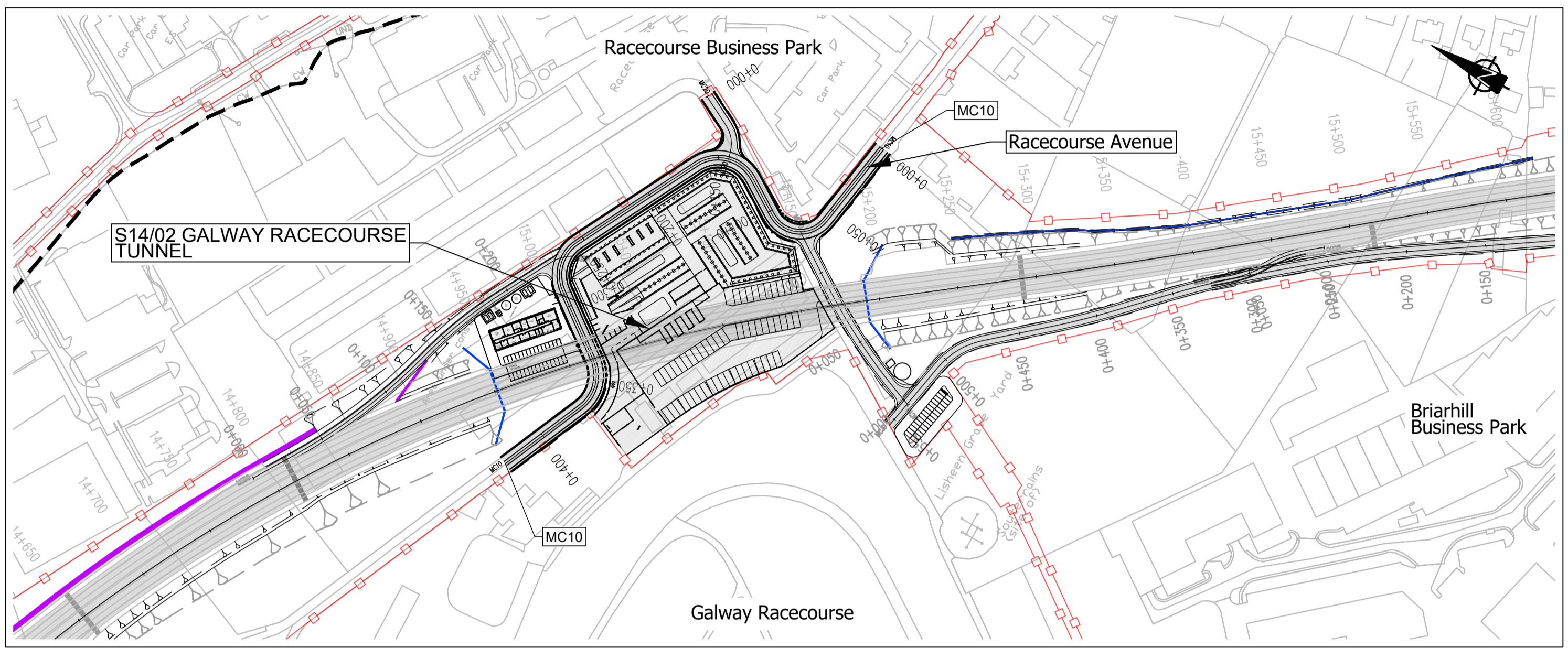
Job No
233985

Drawing No
GCOB-100-D-215

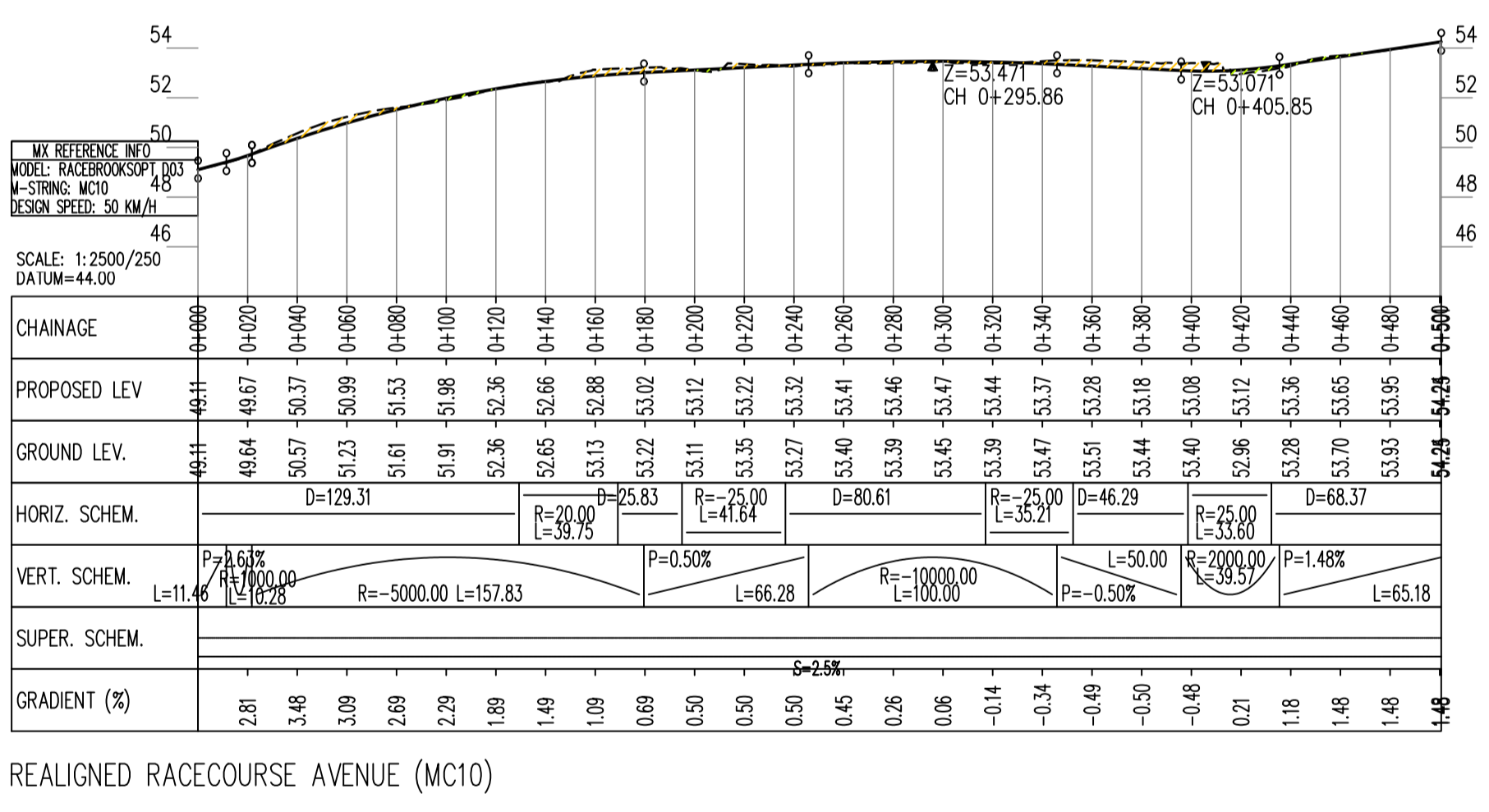
Issue
11

DESIGN REPORT

- Legend:**
- City Boundary
 - Proposed Development Boundary
 - Proposed Road Development
 - Structure
 - Proposed Retaining wall/ Earth Retention
 - Proposed Culvert
 - Proposed Environmental Underpass
 - Proposed Attenuation Pond / Infiltration Basin
 - Proposed Stream Diversion



- Legend:**
- Profile**
- Existing Ground
 - Proposed Geometry Profile
 - FILL 15+m
 - FILL 10m - 15m
 - FILL 05m - 10m
 - FILL 00m - 05m
 - CUT 00m - 05m
 - CUT 05m - 10m
 - CUT 10m - 15m
 - CUT 15+m
 - LACKAGH QUARRY TUNNEL
 - GALWAY RACECOURSE TUNNEL



REALIGNED RACECOURSE AVENUE (MC10)

San áireamh tá sonraíocht Shuirbhíreacht Ordánais Éireann arna áitirgeadh fíor Cheadúnas OSI Umh. 2010/18CCMA/Comhairle Contae na Gaillimhe. Sírtaíonn áitirgeadh neamhúdaraithe cóipeacht Shuirbhíreacht Ordánais Éireann Agus Rialtas na hÉireann. © Suirbhíreacht Ordánais Éireann, 2010.

© Suirbhíreacht Ordánais Éireann. Gach ceart ar chosaint. Umhír cheadúnais 2010/18CCMA/Comhairle Contae na Gaillimhe.

Includes Ordnance Survey Ireland data reproduced under OSI Licence number 2010/18CCMA/Galway County Council. Unauthorised reproduction infringes Ordnance Survey Ireland and Government of Ireland copyright. © Ordnance Survey Ireland, 2010.

© Ordnance Survey Ireland. All rights reserved. Licence number 2010/18CCMA/Galway County Council.

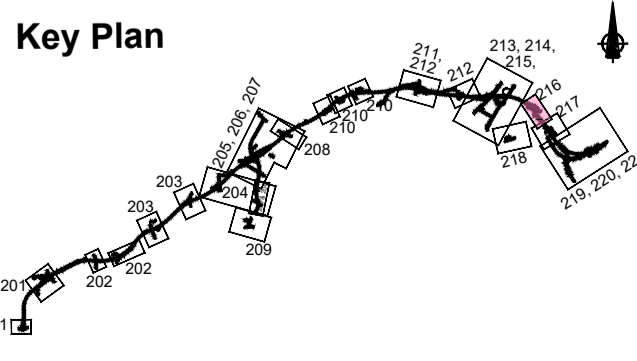
Clients

Comhairle Chontae na Gaillimhe
Galway County Council

Galway City Transport Project

An Roinn Iompair Turasóireachta agus Spóirt
Department Transport, Tourism and Sport

TIIP
Bonnagar Iompair Éireann
Transport Infrastructure Ireland



Consultant

ARUP

Corporate House
City East Business Park
Ballybrit, Galway, Ireland.

Tel +353 (0)91 460675
www.NGalwayCity.ie
www.arup.ie

Job Title
N6 Galway City Ring Road

Scale
1:2500/250 @ A1

Date:
February 2018

Issue	Date	By	Chkd	Appd
I1	22/02/2018	KJ	MG	EMC

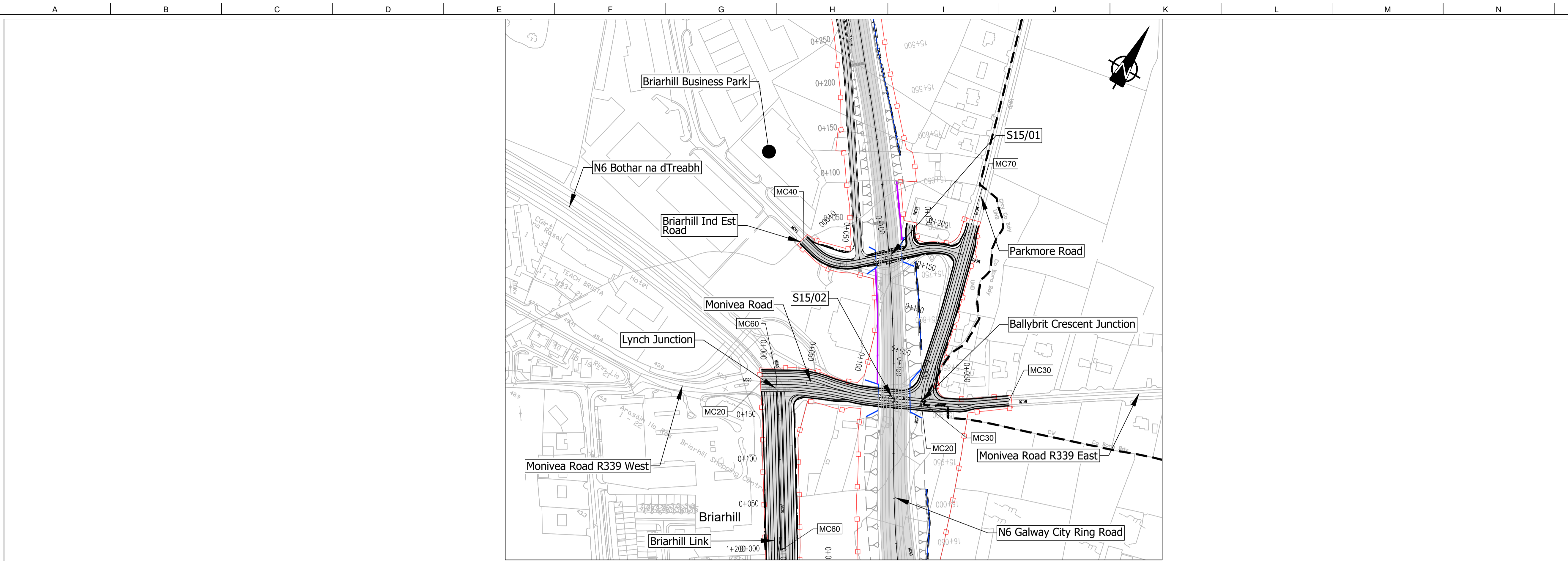
Drawing Title
Proposed Road Development Plan & Profile
Racecourse Business Park Junctions Plan
Sheet 16 of 21

Drawing Status

For Information

Job No	Drawing No	Issue
233985	GCOB-100-D-216	11

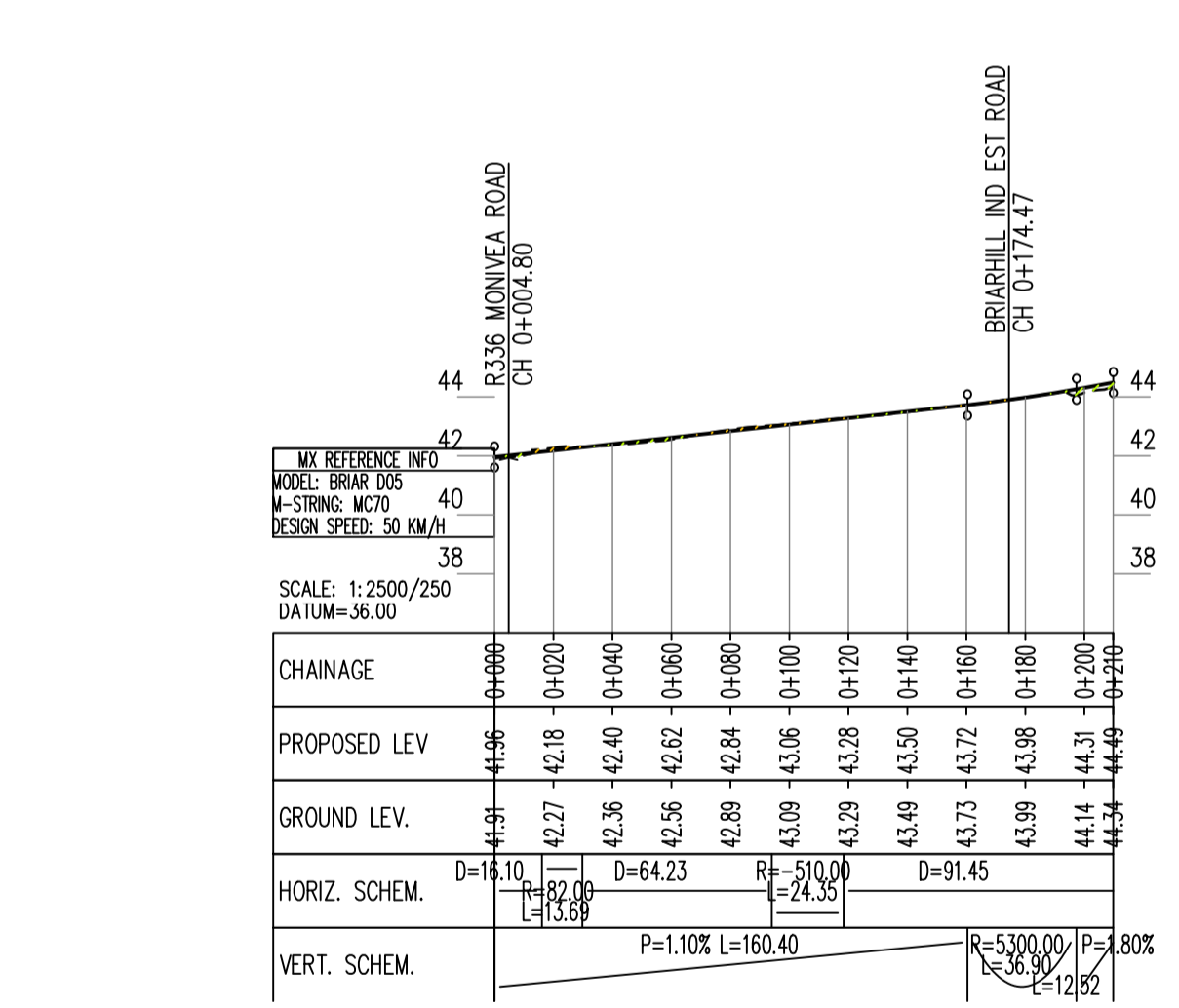
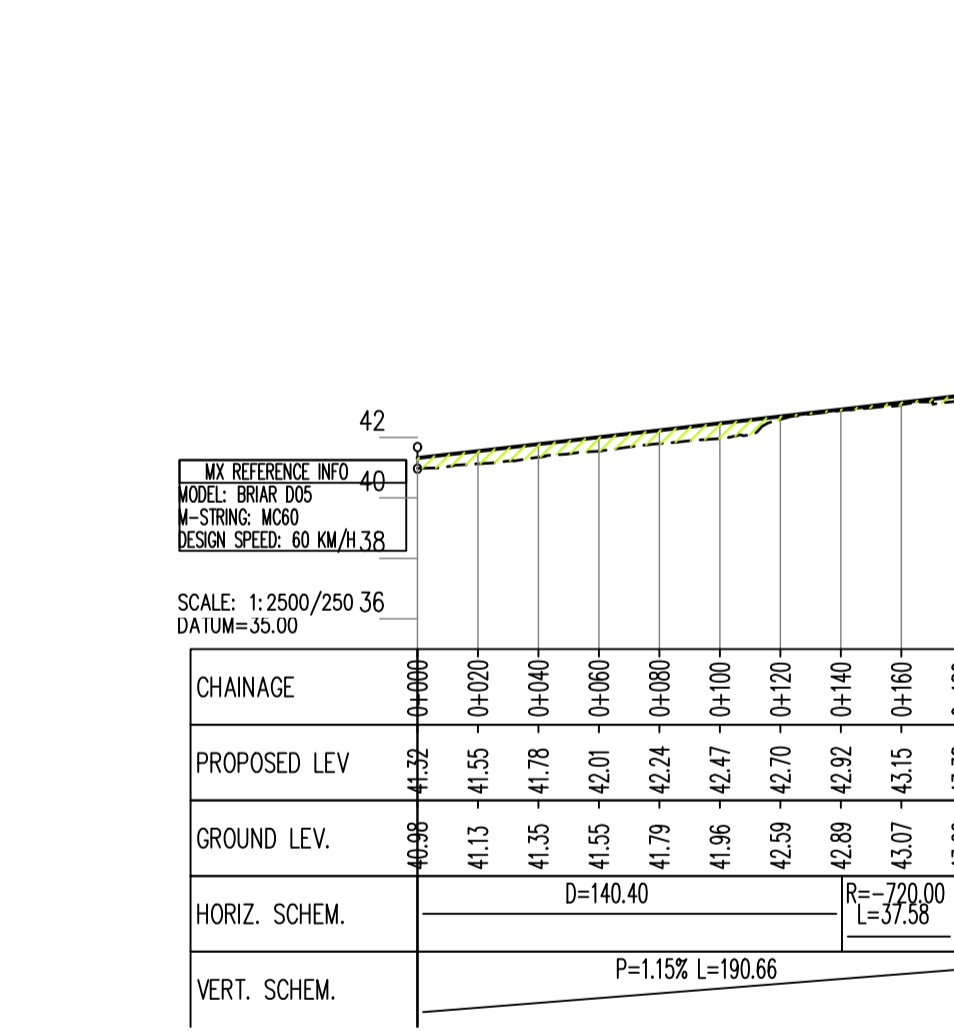
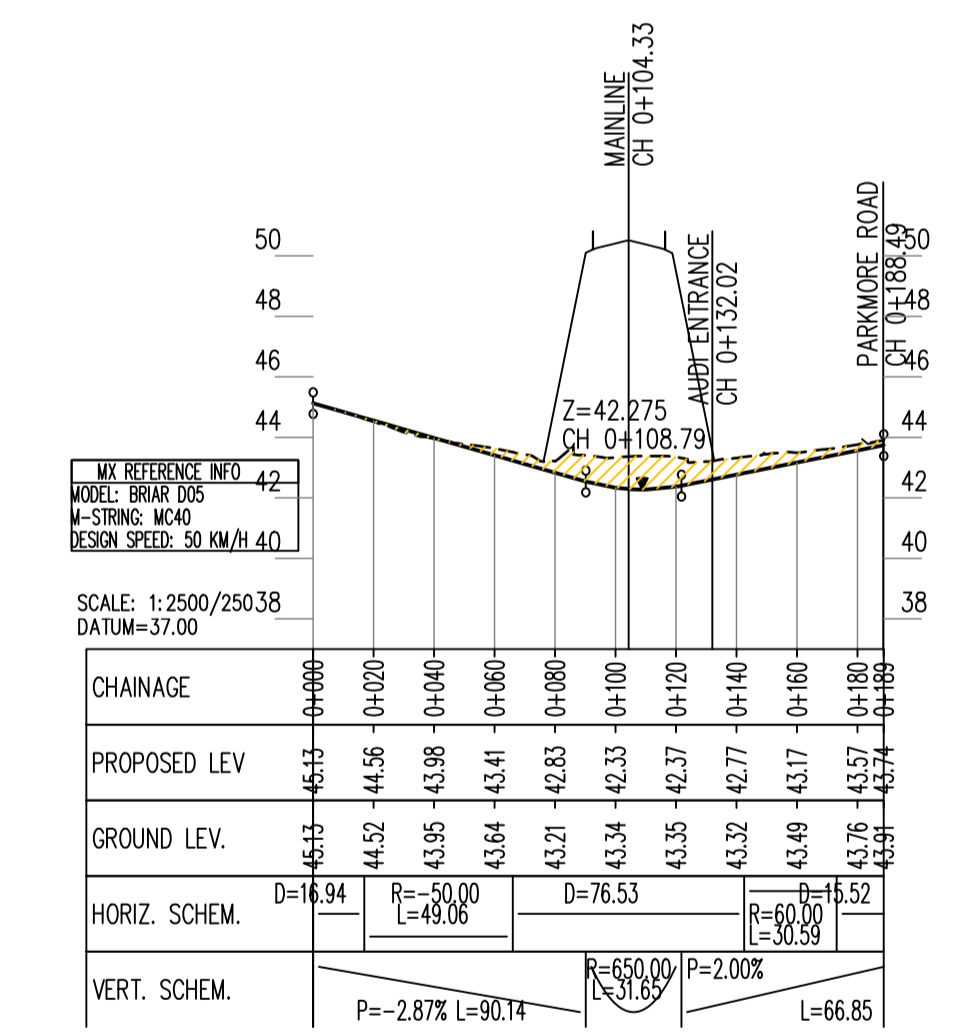
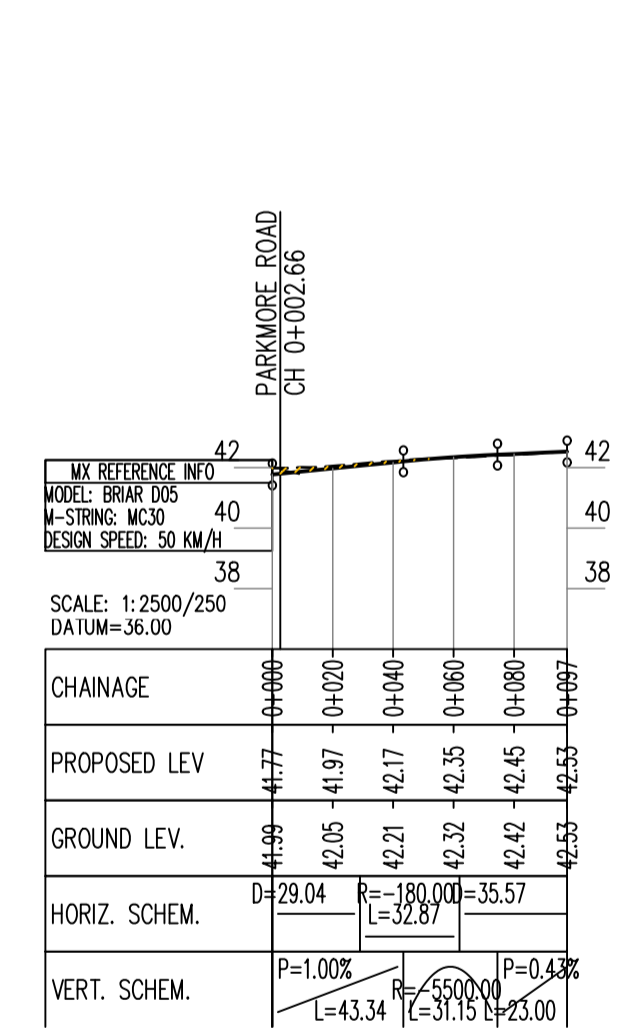
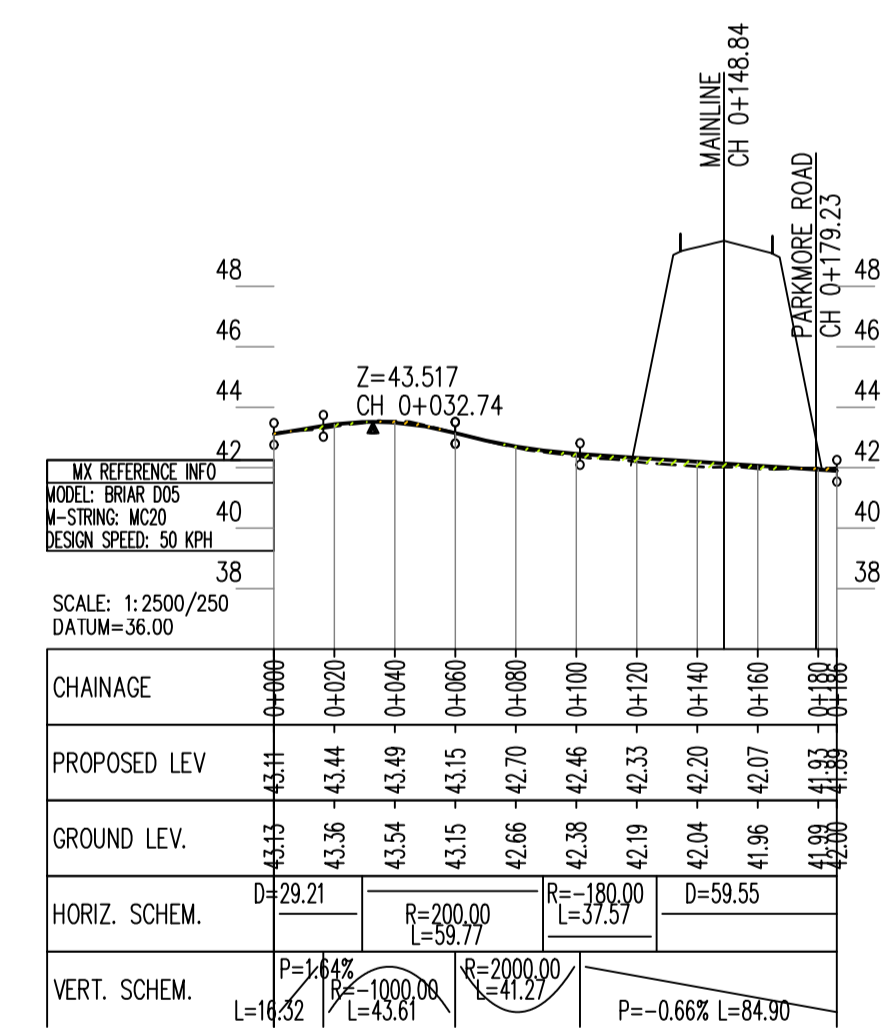
A1
1
2
3
4
5
6
7
8
9
10



DESIGN REPORT

- Legend:**
- City Boundary
 - Proposed Development Boundary
 - Proposed Road Development
 - Structure
 - Proposed Retaining wall/ Earth Retention
 - Proposed Culvert
 - Proposed Environmental Underpass
 - Proposed Attenuation Pond / Infiltration Basin
 - Proposed Stream Diversion

- Legend:**
- Profile**
- Existing Ground
 - Proposed Geometry Profile
 - FILL 15m
 - FILL 10m - 15m
 - FILL 05m - 10m
 - CUT 00m - 05m
 - CUT 05m - 10m
 - CUT 10m - 15m
 - CUT 15m
 - LACKAGH QUARRY TUNNEL
 - GALWAY RACECOURSE TUNNEL



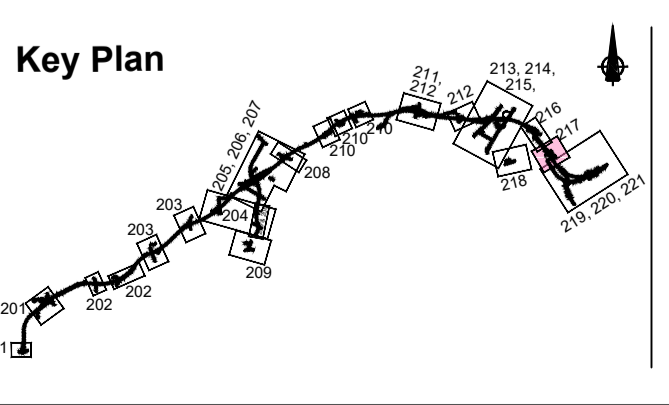
Son áiríamh tá sonraíocht Shuirbhíreacht Ordánais Éireann arna aistriú go dtí fíor Chéadainní OSI Umh. 2010/18CCMA/Comhairle Contae na Gaillimhe. Sárstáin aistriú go dtí naomhúdaraithe cóisícheart Shuirbhíreacht Ordánais Éireann Agus Rialtas na hÉireann. © Shuirbhíreacht Ordánais Éireann, 2010.

© Suirbhíreacht Ordánais Éireann. Gach ceart ar chosaint. Uimhir cheadainní 2010/18CCMA/Comhairle Contae na Gaillimhe.

Includes Ordnance Survey Ireland data reproduced under OSI Licence number 2010/18CCMA/Galway County Council. Unauthorised reproduction infringes Ordnance Survey Ireland and Government of Ireland copyright. © Ordnance Survey Ireland, 2010.

© Ordnance Survey Ireland. All rights reserved. Licence number 2010/18CCMA/Galway County Council.

Clients



Consultant

Corporate House
City East Business Park
Ballybrit, Galway, Ireland.

Tel +353 (0)91 460675
www.N6GalwayCity.ie
www.arup.ie

Job Title
N6 Galway City Ring Road

Scale
1:2500/250 @ A1

Date
February 2018

Issue	Date	By	Chkd	Appd
11	22/02/2018	KJ	MG	EMC

Drawing Title
**Proposed Road Development Plan & Profile
Ballybrit Crescent Junctions
Sheet 17 of 21**

Drawing Status

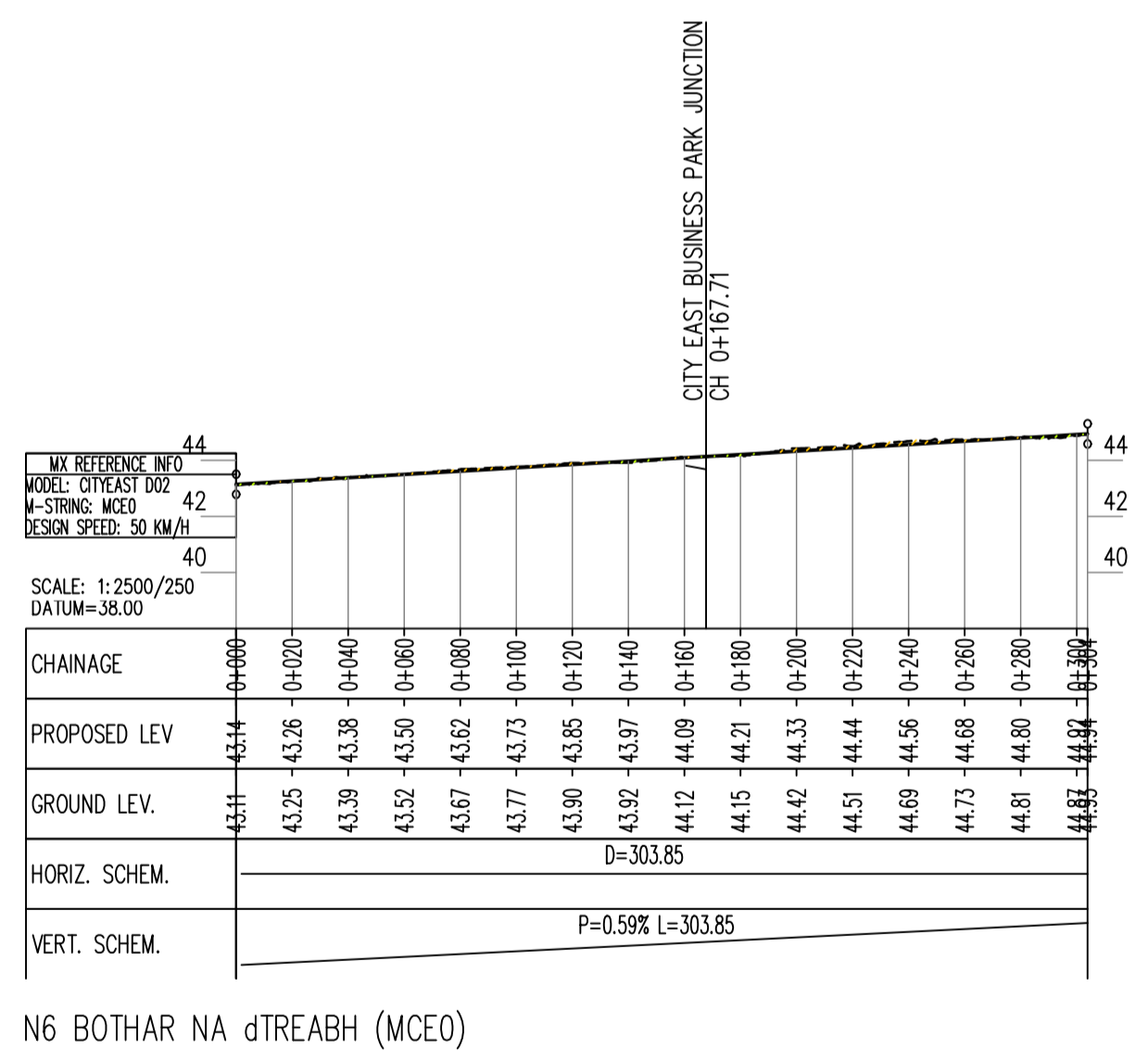
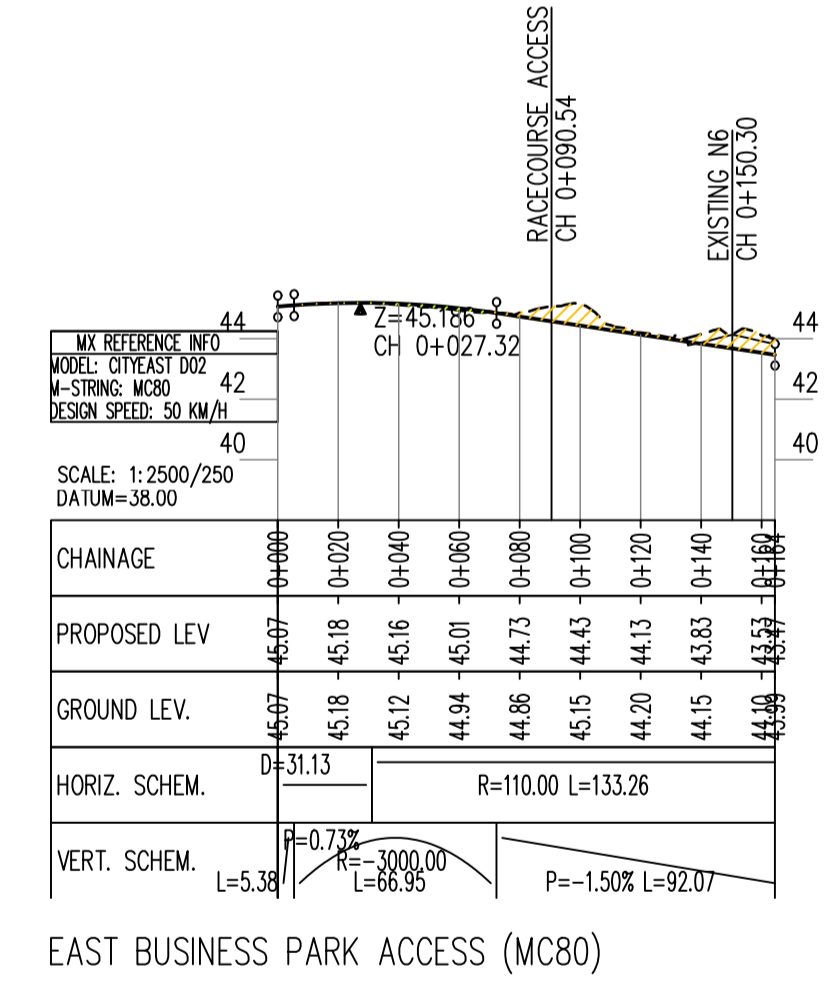
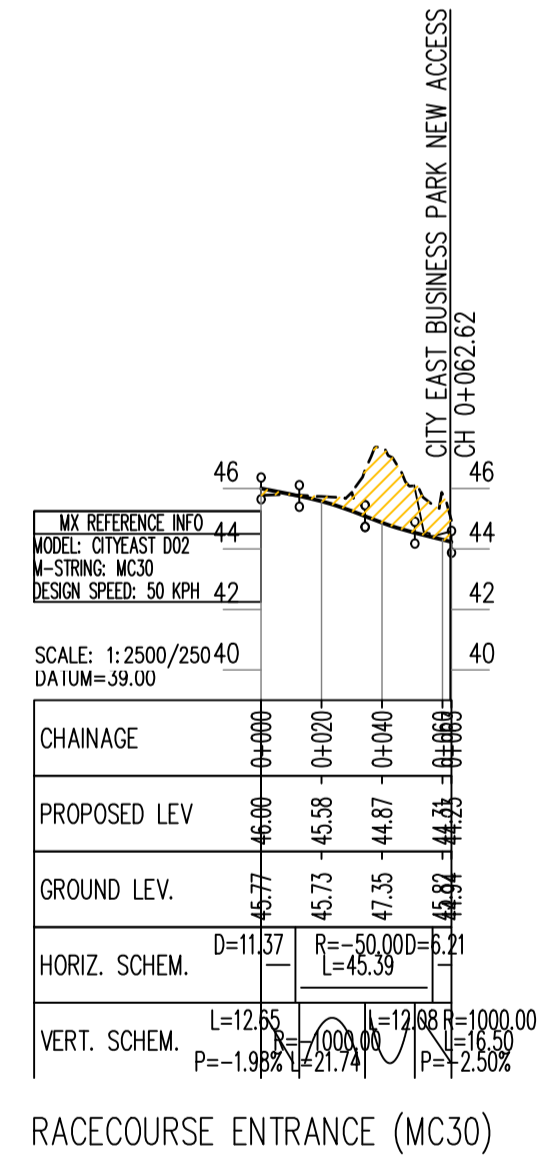
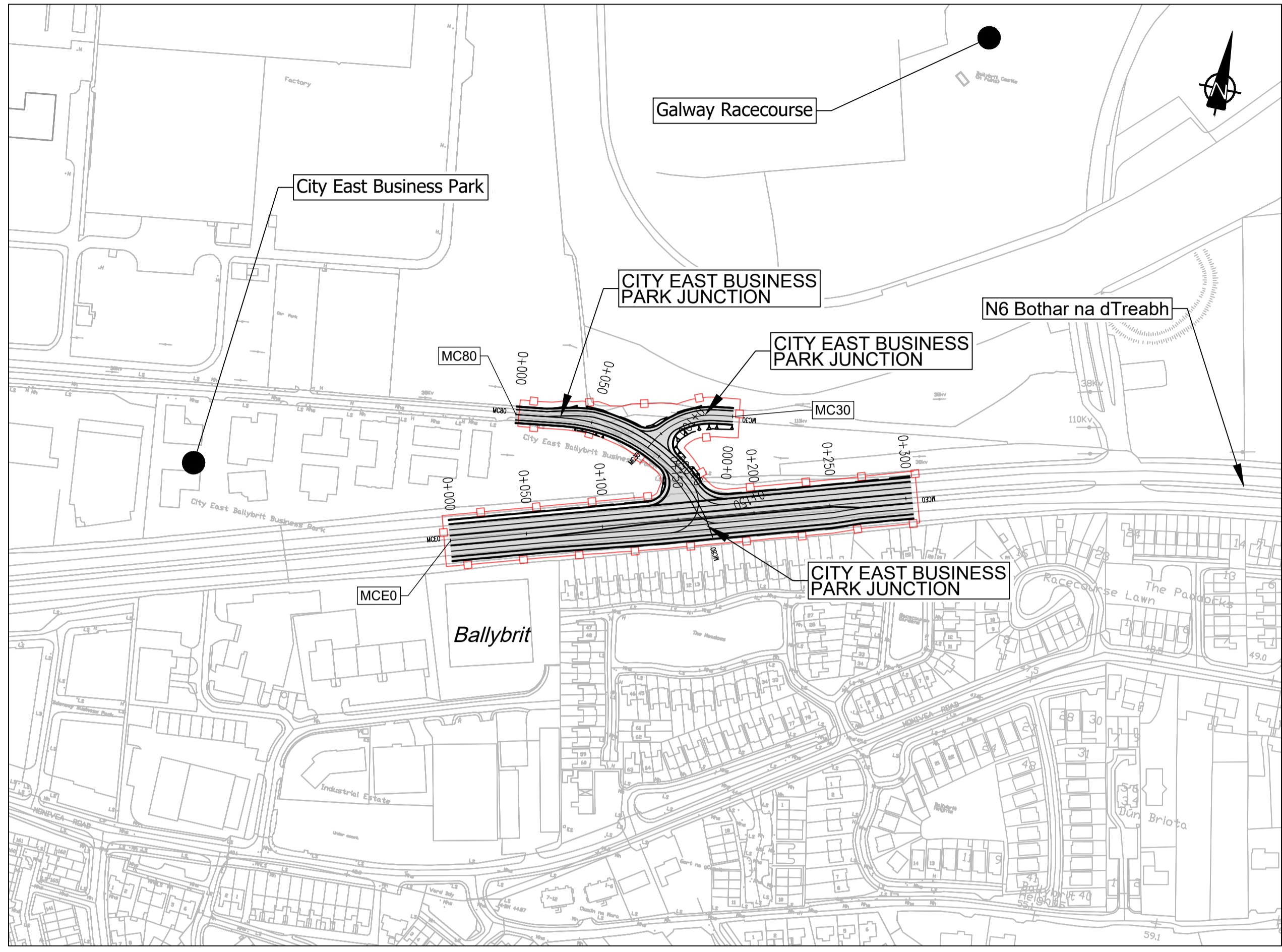
For Information

Job No	Drawing No	Issue
233985	GCOB-100-D-217	11

DESIGN REPORT

- Legend:**
- City Boundary
 - Proposed Development Boundary
 - Proposed Road Development
 - Structure
 - Proposed Retaining wall/ Earth Retention
 - Proposed Culvert
 - Proposed Environmental Underpass
 - Proposed Attenuation Pond / Infiltration Basin
 - Proposed Stream Diversion

- Legend:**
- Profile**
- Existing Ground
 - Proposed Geometry Profile
 - FILL 15+m
 - FILL 10m - 15m
 - FILL 05m - 10m
 - FILL 00m - 05m
 - CUT 00m - 05m
 - CUT 05m - 10m
 - CUT 10m - 15m
 - CUT 15+m
 - LACKAGH QUARRY TUNNEL
 - GALWAY RACECOURSE TUNNEL



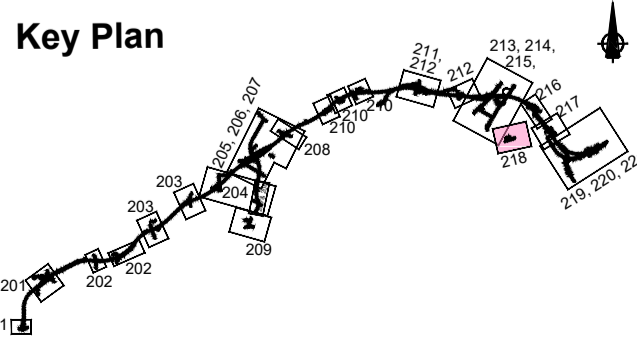
San áiríamh tá sonraíocht Shuirbhíreacht Ordánais Éireann arna áitirgeadh fíor Cheadúnas OSI Umh. 2010/18CCMA/Comhairle Contae na Gaillimhe. Sárú ar na áitirgeadh neamhúdaraithe cóipeacht Shuirbhíreacht Ordánais Éireann Agus Rialtas na hÉireann. © Suirbhíreacht Ordánais Éireann, 2010.

© Suirbhíreacht Ordánais Éireann. Gach ceart ar chosaint. Umhír cheadúnas 2010/18CCMA/Comhairle Contae na Gaillimhe.

Includes Ordnance Survey Ireland data reproduced under OSI Licence number 2010/18CCMA/Galway County Council. Unauthorised reproduction infringes Ordnance Survey Ireland and Government of Ireland copyright. © Ordnance Survey Ireland, 2010.

© Ordnance Survey Ireland. All rights reserved. Licence number 2010/18CCMA/Galway County Council.

Clients



Consultant

Corporate House
City East Business Park
Ballybrit, Galway, Ireland.

Tel +353 (0)91 460675
www.N6GalwayCity.ie
www.arup.ie

Job Title
N6 Galway City Ring Road

Scale
1:2500/250 @ A1

Date
February 2018

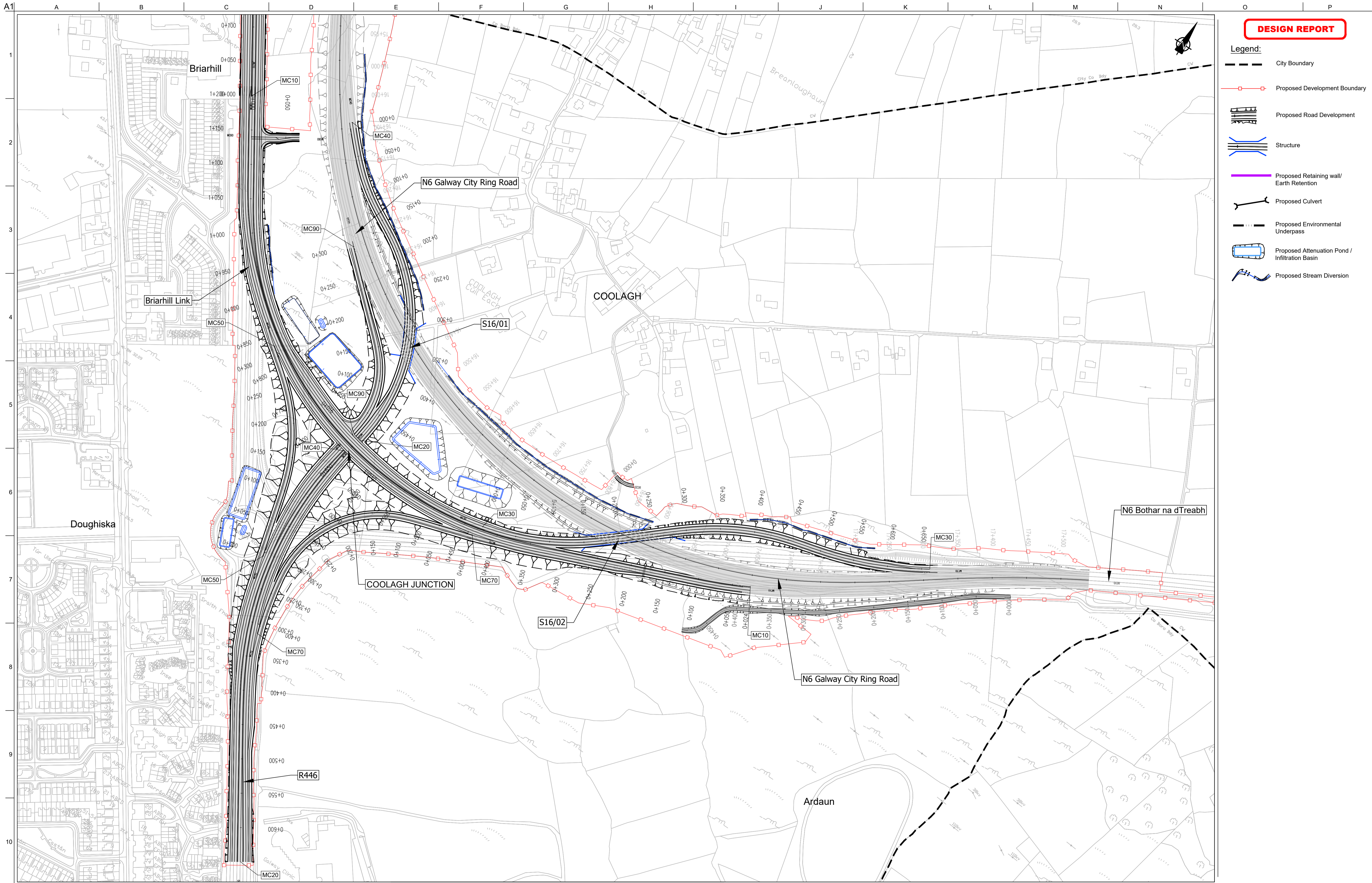
Issue	Date	By	Chkd	Appd
I1	22/02/2018	KJ	MG	EMC

Drawing Title
Proposed Road Development Plan & Profile
City East Business Park
Sheet 18 of 21

Drawing Status

For Information

Job No	Drawing No	Issue
233985	GCOB-100-D-218	11



DESIGN REPORT

- Legend:**
- City Boundary
 - Proposed Development Boundary
 - Proposed Road Development
 - Structure
 - Proposed Retaining wall/ Earth Retention
 - Proposed Culvert
 - Proposed Environmental Underpass
 - Proposed Attenuation Pond / Infiltration Basin
 - Proposed Stream Diversion

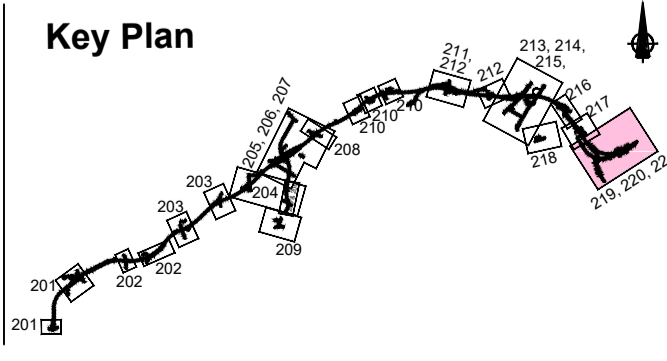
Son áiríamh tá sonraíocht Shuirbhíreachtú Ordnáis Éireann arna aistriú go dtí fíor Cheadúnas OSI Umh. 2010/18CCMA/Comhairle Contae na Gaillimhe. Sárúinn aistriú go dtí na sonraíocht Shuirbhíreachtú Ordnáis Éireann Agus Riailas na hÉireann. © Suirbhíreachtú Ordnáis Éireann, 2010.

© Suirbhíreachtú Ordnáis Éireann. Gach ceart ar chosaint. Umhír cheadúnas 2010/18CCMA/Comhairle Contae na Gaillimhe.

Includes Ordnance Survey Ireland data reproduced under OSI Licence number 2010/18CCMA/Galway County Council. Unauthorised reproduction infringes Ordnance Survey Ireland and Government of Ireland copyright. © Ordnance Survey Ireland, 2010.

© Ordnance Survey Ireland. All rights reserved. Licence number 2010/18CCMA/Galway County Council.

Clients



Consultant

Corporate House
City East Business Park
Ballybrit, Galway, Ireland.

Tel +353 (0)91 460675
www.N6GalwayCity.ie
www.arup.ie

Job Title
N6 Galway City Ring Road

Scale
1:2500/250 @ A1

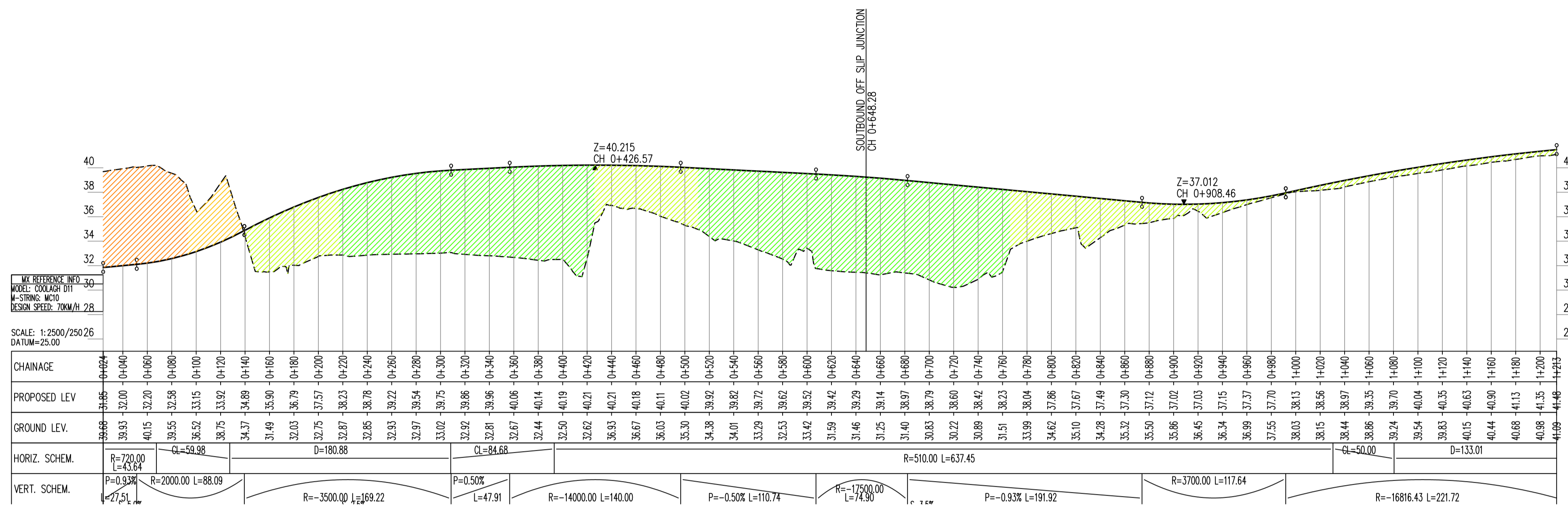
Date
February 2018

Issue	Date	By	Chkd	Appd
I1	22/02/2018	KJ	MG	EMC

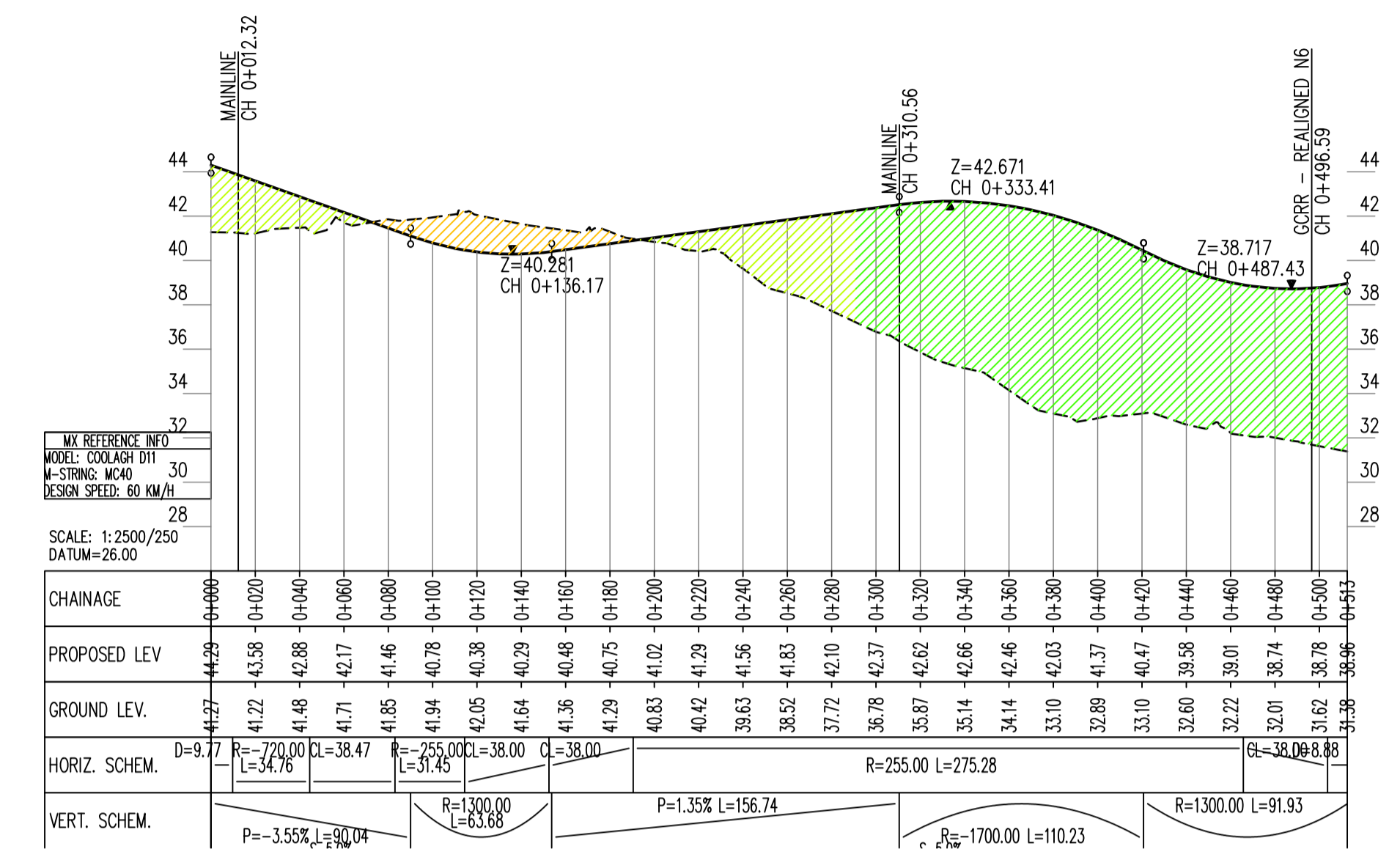
Drawing Title
Proposed Road Development Plan & Profile
Coolagh Junction Plan
Sheet 19 of 21

Drawing Status
For Information

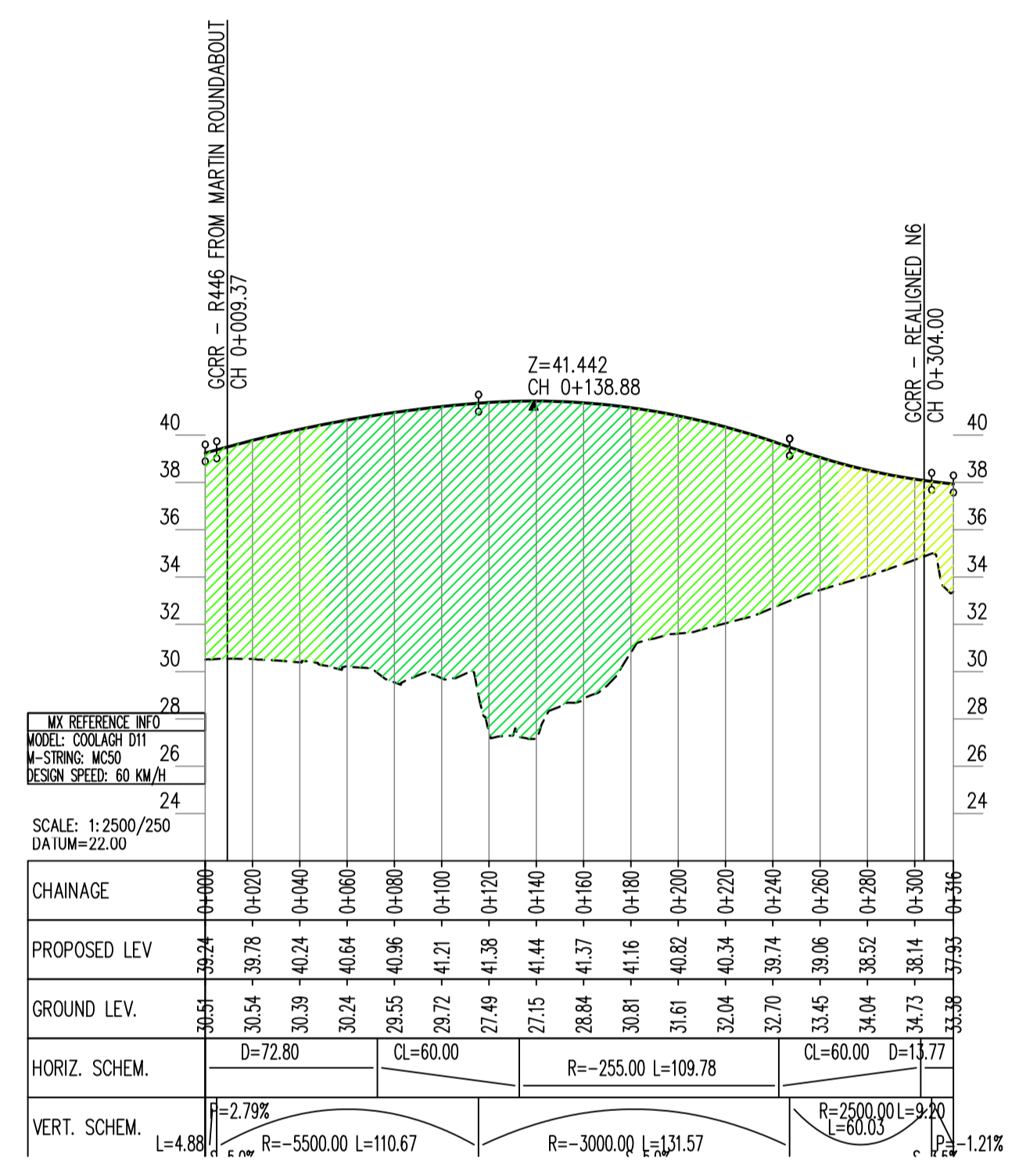
Job No 233985	Drawing No GCOB-100-D-219	Issue 11
-------------------------	-------------------------------------	--------------------



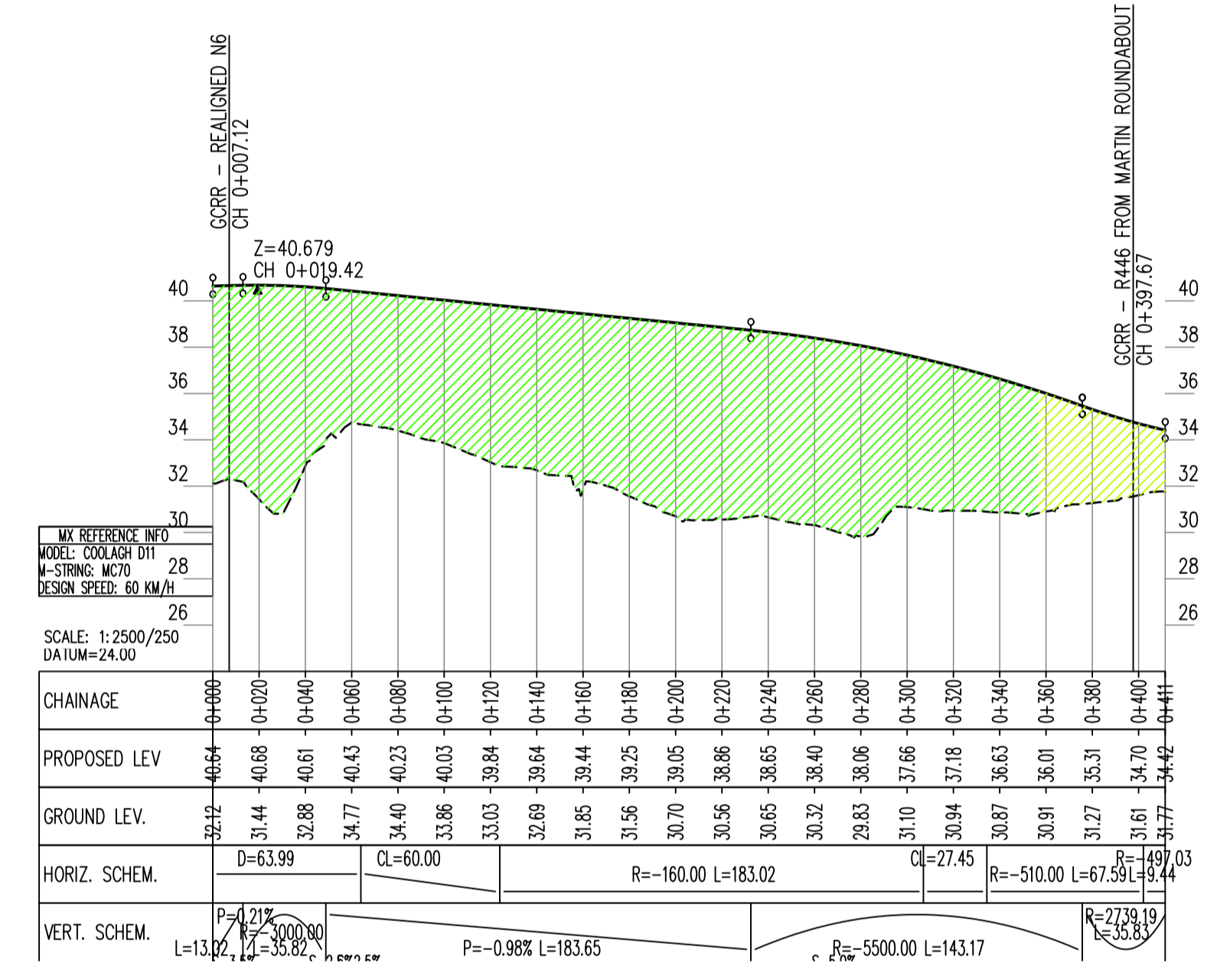
COOLAGH JUNCTION : WESTBOUND DIVERGE INTERCHANGE LINK FROM M6 TO EXISTING DUAL N6 (MC10)




- Legend:**
- Profile
 - Existing Ground
 - Proposed Geometry Profile
 - FILL 15+m
 - FILL 10m - 15m
 - FILL 05m - 10m
 - FILL 00m - 05m
 - CUT 00m - 05m
 - CUT 05m - 10m
 - CUT 10m - 15m
 - CUT 15+m
 - LACKAGH QUARRY TUNNEL
 - GALWAY RACECOURSE TUNNEL



R446 DIVERGE TO REALIGNED N6 (MC50)



EASTBOUND DIVERGE TO R446 FROM REALIGNED N6 (MC70)



WESTBOUND DIVERGE TO MAINLINE FROM REALIGNED N6 (MC90)

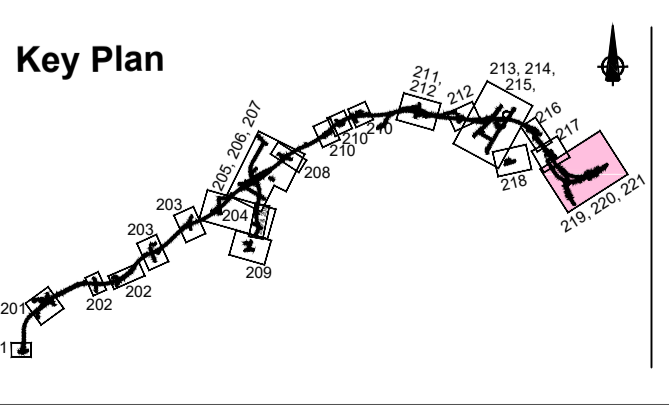
San áirneamh tá sonraíocht Shuirbhíreacht Ordnáis Éireann arna áitirgeadh faoi Cheadúnas OSI Uimh. 2010/18CCMA/Comhairle Contae na Gaillimhe. Sírúitinn áitirgeadh neamhdáiríthe cóipeacht Shuirbhíreacht Ordnáis Éireann Agus Rialtas na hÉireann. © Suirbhíreacht Ordnáis Éireann, 2010.

© Suirbhíreacht Ordnáis Éireann. Gach ceart ar chosaint. Uimhir cheadúnais 2010/18CCMA/Comhairle Contae na Gaillimhe.

Includes Ordnance Survey Ireland data reproduced under OSI Licence number 2010/18CCMA/Galway County Council. Unauthorised reproduction infringes Ordnance Survey Ireland and Government of Ireland copyright. © Ordnance Survey Ireland, 2010.

© Ordnance Survey Ireland. All rights reserved. Licence number 2010/18CCMA/Galway County Council.

Clients



Consultant

Corporate House
City East Business Park
Ballybrit, Galway, Ireland.

Tel +353 (0)91 460675
www.N6GalwayCity.ie
www.arup.ie

Job Title
N6 Galway City Ring Road

Scale
1:2500/250 @ A1

Date
February 2018

Issue	Date	By	Chkd	Appd
I1	22/02/2018	KJ	MG	EMC

Drawing Title
Proposed Road Development Plan & Profile
COOLAGH Junction Profiles
Sheet 21 of 21

Drawing Status

For Information

Job No	Drawing No	Issue
233985	GCOB-100-D-221	11